



SARPANCH RAJ PAL,
9050951660
GRAM SACHIV
J.E. VISHAL
PATWARI

[Google Map](#)

Longitude & Latitude
29.963746,77.092738

How to Reach From H.Q.
[District](#) || [Sub-Division](#) ||
[Tehsil](#)

Surrounding Villages
Bani, Chhalaundi,
Budha, Bapdi



[TSC](#)









[Jamabandi Details](#)

[Collector Rate](#)

[Mausawi](#)

<i>Village Information</i>		<i>Statistical Information</i>		<i>Nearby Accessibilities</i>		<i>Cattles</i>	
District	Kurukshetra	Total Area Acre Kanal Marle (Hectare)	481-0-14 (194.69)	Railway Station		Buffalos	299
Sub-Division	Thanesar	Cultivable Acre Kanal Marle (Hectare)	332-6-16 (134.70)	Bus Stand		Cows	0
Tehsil	Thanesar	Non-Cultivable Acre Kanal Marle (Hectare)	148-1-18 (59.99)	Police Station	Ladwa		
Sub-Tehsil	Ladwa	Population	2149	Police Post		Dog	0
Kanungo Circle	Ladwa	Male	1174	Post Office	Ban	Pigs	0
Patwar Circle	Chalondi	Female	975	Bank		Camels	0
Block	Ladwa			ATM		Rabbits	0
Gram Panchayat	Badarpur			Mandi		Donkeys	0
Parliament Constituency	Kurukshetra					Mules	2
Assembly Constituency	Ladwa	Voters	898			Horses	4
Veterinary Hospital		Panchayatghar		Panchayat Development Works		Goats	85
Health Sub-Centre	Bani	AWCs	3	Public Health		Sheeps	0
PHC	Ladwa	Talab		Voter List			

				Pensioners List	
CHC	Ladwa	 Stadium			
Hospital	LNJP Hospital	 Chaupals	0		
Elect. Sub-Centre	66 KV Ladwa	 Primary Schools	1	Chief Minister BPL Awaas Yojana	2010-11 2011-12 2012-13
Elect. Complaint-Centre	Badar Pur	 Middle Schools	0	IAY Incentive-Homestead Scheme	2010-11 2011-12 2012-13
Elect. Sub-Division	Ladwa	 Secondary School	1	New Construction	2010-11 2011-12 2012-13
Elect. SDO.	Abhishek Bali, 260050, 9354726106	 Sr. Sec. School	0		

