

No Image

SARPANCH
GRAM SACHIV
J.E.
PATWARI

[Google Map](#)
Longitude & Latitude
30.107935,76.73094

How to Reach From H.Q.
[District](#) || [Sub-Division](#) ||
[Tehsil](#)






Surrounding Villages
Duniya Majra,
Azamatpur, Megha
Majra, Bhustla



TSC

[Jamabandi Details](#)[Collector Rate](#)[Mausawi](#)

Village Information		Statistical Information		Nearby Accessibilities		Cattles	
District	Kurukshetra	Total Area Acre Kanal Marle (Hectare)	338-0-19 (136.83)	Railway Station		Buffalos	
Sub-Division	Pehowa	Cultivable Acre Kanal Marle (Hectare)	312-0-19 (126.31)	Bus Stand		Cows	
Tehsil	Pehowa	Non-Cultivable Acre Kanal Marle (Hectare)	26-0-0 (10.52)	Police Station	Pehowa		
Sub-Tehsil	Pehowa	Population	245	Police Post		Dog	
Kanungo Circle	Murtzapur	Male	126	Post Office	Amin	Pigs	
Patwar Circle	Mandi	Female	119	Bank		Camels	
Block	Pehowa			ATM		Rabbits	
Gram Panchayat	Khanjarpur			Mandi		Donkeis	
Parliament Constituency	Kurukshetra					Mules	
Assembly Constituency	Pehowa	Voters				Horses	
Vaterinary Hospital		Panchayatghar		Panchayat Development Works		Goats	
Health Sub-Centre	Sirsama	AWCs		Public Health		Sheeps	
PHC	Mathana	Talab		Voter List			
CHC	Mathana	Stadium		Pensioners List			

Hospital	LNJP Hospital	 Chaupals	0	INDIRA GANDHI AWAAS YOJANA	
Elect. Sub-Centre		Primary Schools	1	Chief Minister BPL Awaas Yojana	2010-11 2011-12 2012-13
Elect. Complaint-Centre		Middle Schools	0	IAY Incentive-Homestead Scheme	2010-11 2011-12 2012-13
Elect. Sub-Division		Secondary School	1	New Construction	2010-11 2011-12 2012-13
Elect. SDO.		Sr. Sec. School	0		

