


No Image

SARPANCH
GRAM SACHIV
J.E.
PATWARI






[Google Map](#)
Longitude & Latitude
30.079502,76.715105

How to Reach From H.Q.
[District](#) || [Sub-Division](#) ||
[Tehsil](#)

Surrounding Villages
Megha Majra,
Azmatpur, Khanjarpur,
Duniya Majra

[Jamabandi Details](#)[Collector Rate](#)[Mausawi](#)

Village Information		Statistical Information		Nearby Accessibilities		Cattles	
District	Kurukshetra	Total Area Acre Kanal Marle (Hectare)	437-6-13 (177.18)	Railway Station		Buffalos	261
Sub-Division	Pehowa	Cultivable Acre Kanal Marle (Hectare)	411-3-4 (166.49)	Bus Stand		Cows	9
Tehsil	Pehowa	Non-Cultivable Acre Kanal Marle (Hectare)	26-3-9 (10.70)	Police Station	*		
Sub-Tehsil	Pehowa	Population	443	Police Post		Dog	5
Kanungo Circle	Murtzapur	Male	236	Post Office	Bhusthala	Pigs	0
Patwar Circle	Mandi	Female	207	Bank		Camels	0
Block	Pehowa			ATM		Rabbits	0
Gram Panchayat	Siri nagar			Mandi		Donkeys	0
Parliament Constituency	Kurukshetra					Mules	2
Assembly Constituency	Pehowa	Voters				Horses	3
Veterinary Hospital		Panchayatghar		Panchayat Development Works		Goats	11
Health Sub-Centre	Bhusthala	AWCs		Public Health		Sheeps	90
PHC	Dhurala	Talab		Voter List			
CHC	Mathana	Stadium		Pensioners List			

Hospital	LNJP Hospital	 Chaupals	0	INDIRA GANDHI AWAAS YOJANA		
Elect. Sub-Centre		 Primary Schools	1	Chief Minister BPL Awaas Yojana	2010-11 2011-12 2012-13	qr code
Elect. Complaint-Centre		 Middle Schools	0	IAY Incentive-Homestead Scheme	2010-11 2011-12 2012-13	
Elect. Sub-Division		 Secondary School	1	New Construction	2010-11 2011-12 2012-13	
Elect. SDO.		 Sr. Sec. School	0			