


No Image

SARPANCH  
GRAM SACHIV  
J.E.  
PATWARI






[Google Map](#)  
Longitude & Latitude  
30.087532,76.62539

**How to Reach From H.Q.**  
[District](#) || [Sub-Division](#) ||  
[Tehsil](#)

**Surrounding Villages**  
Naisi, Thandran, Sher  
garh, Tabra

Jamabandi DetailsCollector RateMausawi

<i>Village Information</i>		<i>Statistical Information</i>		<i>Nearby Accessibilities</i>		<i>Cattles</i>	
District	<a href="#">Kurukshetra</a>	<b>Total Area</b> Acre Kanal Marle (Hectare)	394-1-0 (159.49)	Railway Station		Buffalos	
Sub-Division	Pehowa	Cultivable Acre Kanal Marle (Hectare)	341-5-14 (138.28)	Bus Stand		Cows	
Tehsil	<a href="#">Ismailabad</a>	Non-Cultivable Acre Kanal Marle (Hectare)	52-3-6 (21.21)	Police Station *			
Sub-Tehsil	Ismailabad	<b>Population</b>	400	Police Post		Dog	
Kanungo Circle		Male	201	Post Office		Pigs	
Patwar Circle		Female	199	Bank		Camels	
Block	Pehowa			ATM		Rabbits	
Gram Panchayat	Madhado			Mandi		Donkeys	
Parliament Constituency	Kurukshetra					Mules	
Assembly Constituency	Pehowa	Voters				Horses	
Veterinary Hospital		Panchayatghar		<a href="#">Panchayat Development Works</a>		Goats	
Health Sub-Centre	Kalsani	AWCs		<a href="#">Public Health</a>		Sheeps	
PHC	Jhansa	Talab		<a href="#">Voter List</a>			
CHC	Jhansa	Stadium		<a href="#">Pensioners List</a>			

Hospital		<a href="#">LNJP Hospital</a>	 Chaupals	0	INDIRA GANDHI AWAAS YOJANA	
Elect. Sub-Centre			Primary Schools	1	Chief Minister BPL Awaas Yojana	<a href="#">2010-11</a> <a href="#">2011-12</a> <a href="#">2012-13</a>
Elect. Complaint-Centre			Middle Schools	0	IAY Incentive-Homestead Scheme	<a href="#">2010-11</a> <a href="#">2011-12</a> <a href="#">2012-13</a>
Elect. Sub-Division	Ismailabad		Secondary School	1	New Construction	<a href="#">2010-11</a> <a href="#">2011-12</a> <a href="#">2012-13</a>
Elect. SDO.			Sr. Sec. School	0		

qrcode