

No Image

SARPANCH SHEELA
DEVI,
9466786340
GRAM SACHIV
J.E. SURINDER
PATWARI







[Google Map](#)
Longitude & Latitude
30.101772,76.631935

How to Reach From H.Q.
[District](#) || [Sub-Division](#) ||
[Tehsil](#)

Surrounding Villages
Shergarh, Tabra,
Naisi, Madhado

[Jamabandi Details](#)[Collector Rate](#)[Mausawi](#)

Village Information		Statistical Information		Nearby Accessibilities		Cattles	
District	Kurukshetra	Total Area Acre Kanal Marle (Hectare)	385-1-7 (155.87)	Railway Station		Buffalos	274
Sub-Division	Pehowa	Cultivable Acre Kanal Marle (Hectare)	334-1-3 (135.22)	Bus Stand		Cows	0
Tehsil	Pehowa	Non-Cultivable Acre Kanal Marle (Hectare)	51-0-4 (20.65)	Police Station *			
Sub-Tehsil	Pehowa	Population	825	Police Post		Dog	0
Kanungo Circle	Ismailabad	Male	436	Post Office	Naisi	Pigs	0
Patwar Circle	Jakhwala	Female	389	Bank		Camels	0
Block	Ismailabad			ATM		Rabbits	0
Gram Panchayat	Thandran			Mandi		Donkeys	0
Parliament Constituency	Kurukshetra					Mules	0
Assembly Constituency	Pehowa	Voters	473			Horses	0
Veterinary Hospital		Panchayatghar		Panchayat Development Works		Goats	0
Health Sub-Centre	Ismailabad-II	AWCs	1	Public Health		Sheeps	113
PHC	Ismailabad	Talab		Voter List			

CHC	Jhansa	 Stadium			Pensioners List
Hospital	LNJP Hospital	 Chaupals	0		INDIRA GANDHI AWAAS YOJANA
Elect. Sub-Centre		 Primary Schools	1		Chief Minister BPL Awaas Yojana
Elect. Complaint- Centre		 Middle Schools	0		IAY Incentive-Homestead Scheme
Elect. Sub-Division	Pehowa	 Secondary School	1		New Construction
Elect. SDO.		 Sr. Sec. School	0		

[2010-11](#) [2011-12](#)
[2012-13](#)

[2010-11](#) [2011-12](#)
[2012-13](#)

[2010-11](#) [2011-12](#)
[2012-13](#)

