

No Image

SARPANCH  
GRAM SACHIV  
J.E.  
PATWARI

[Google Map](#)

Longitude & Latitude  
30.06902,76.556962

**How to Reach From H.Q.**

[District](#) || [Sub-Division](#) ||  
[Tehsil](#)






**Surrounding  
Villages**

Bodha, Bodhni,  
Julmat, Kalsa


[TSC](#)

[Jamabandi Details](#)
[Collector Rate](#)
[Mausawi](#)

<i>Village Information</i>		<i>Statistical Information</i>		<i>Nearby Accessibilities</i>		<i>Cattles</i>	
District	<a href="#">Kurukshetra</a>	<b>Total Area</b> Acre Kanal Marle (Hectare)	701-5-19 (283.98)	Railway Station		Buffalos	333
Sub-Division	Pehowa	Cultivable Acre Kanal Marle (Hectare)	600-4-4 (243.02)	Bus Stand		Cows	0
Tehsil	<a href="#">Pehowa</a>	Non-Cultivable Acre Kanal Marle (Hectare)	101-1-15 (40.96)	Police Station	Pehowa		
Sub-Tehsil	Pehowa	<b>Population</b>	518	Police Post		Dog	0
Kanungo Circle	Pehowa	Male	283	Post Office	Yara	Pigs	0
Patwar Circle	Bodni	Female	235	Bank		Camels	0
Block	Pehowa			ATM		Rabbits	0
Gram Panchayat	Teokar			Mandi		Donkeys	0
Parliament Constituency	Kurukshetra					Mules	0
Assembly Constituency	Pehowa	Voters				Horses	5
Veterinary Hospital		Panchayatghar		<a href="#">Panchayat Development Works</a>		Goats	0
Health Sub-Centre	Jakhwala	AWCs	1	<a href="#">Public Health</a>		Sheeps	0
PHC	Pehowa	Talab		<a href="#">Voter List</a>			
CHC	Pehowa	Stadium		<a href="#">Pensioners List</a>			

Hospital	<a href="#">LNJP Hospital</a>	 Chaupals	0	INDIRA GANDHI AWAAS YOJANA		
Elect. Sub-Centre		 Primary Schools	1	Chief Minister BPL Awaas Yojana	<a href="#">2010-11</a> <a href="#">2011-12</a> <a href="#">2012-13</a>	qr code
Elect. Complaint-Centre		 Middle Schools	0	IAY Incentive-Homestead Scheme	<a href="#">2010-11</a> <a href="#">2011-12</a> <a href="#">2012-13</a>	
Elect. Sub-Division		 Secondary School	1	New Construction	<a href="#">2010-11</a> <a href="#">2011-12</a> <a href="#">2012-13</a>	
Elect. SDO.		 Sr. Sec. School	0			