

No Image

SARPANCH NEELAM SAINI,
9416320012
RAJESH
GRAM SACHIVKUMAR
9416028136
J.E. SANJEEV
PATWARI KUMAR







[Google Map](#)
Longitude & Latitude
29.999005,76.644702

How to Reach From H.Q.
[District](#) || [Sub-Division](#) ||
[Tehsil](#)

Surrounding Villages
Urnai Chajjupur,
Talheri, Chanalheri

[Jamabandi Details](#)[Collector Rate](#)[Mausawi](#)**Village Information****Statistical Information****Nearby Accessibilities****Cattles**

District	Kurukshetra	Total Area Acre Kanal Marle (Hectare)	740-2-9 (299.59)	Railway Station	Buffalos	544
Sub-Division	Pehowa	Cultivable Acre Kanal Marle (Hectare)	640-6-11 (259.33)	Bus Stand	Cows	25
Tehsil	Pehowa	Non-Cultivable Acre Kanal Marle (Hectare)	99-3-18 (40.26)	Police Station	Pehowa	
Sub-Tehsil	Pehowa	Population	1248	Police Post	Dog	100
Kanungo Circle	Pehowa	Male	662	Post Office	Urnai	Pigs 43
Patwar Circle	Urnai	Female	586	Bank		Camels 0
Block	Pehowa			ATM		Rabbits 0
Gram Panchayat	Sainsa			Mandi		Donkeys 0
Parliament Constituency	Kurukshetra					Mules 3
Assembly Constituency	Pehowa	Voters	736			Horses 4
Veterinary Hospital		Panchayatghar		Panchayat Development Works		Goats 0
Health Sub-Centre	Urnai	AWCs	2	Public Health		Sheeps 0
PHC	Pehowa	Talab		Voter List		

CHC	Pehowa	 Stadium		Pensioners List	
Hospital	LNJP Hospital	 Chaupals	0	INDIRA GANDHI AWAAS YOJANA	
Elect. Sub-Centre	33KV Sainsa	 Primary Schools	1	Chief Minister BPL Awaas Yojana	2010-11 2011-12 2012-13
Elect. Complaint-Centre		 Middle Schools	0	IAY Incentive-Homestead Scheme	2010-11 2011-12 2012-13
Elect. Sub-Division	Pehowa	 Secondary School	1	New Construction	2010-11 2011-12 2012-13
Elect. SDO.		 Sr. Sec. School	0		

qr code