

No Image


SARPANCH SUKHVINDER SINGH,
9416035543
GRAM RAM PAL
SACHIV 9466435412
J.E. SANJEEV
PATWARI KUMAR

[Google Map](#)
Longitude & Latitude
29.98423,76.618867

How to Reach From H.Q.
[District](#) || [Sub-Division](#) ||
[Tehsil](#)

Surrounding Villages

Dhani Rampura,
Urnai, Chajupur,
Sainsa



TSC









[Jamabandi Details](#)

[Collector Rate](#)

[Mausawi](#)

<i>Village Information</i>		<i>Statistical Information</i>		<i>Nearby Accessibilities</i>		<i>Cattles</i>	
District	Kurukshetra	Total Area Acre Kanal Marle (Hectare)	776-0-13 (314.06)	Railway Station		Buffalos	272
Sub-Division	Pehowa	Cultivable Acre Kanal Marle (Hectare)	720-2-4 (291.48)	Bus Stand		Cows	0
Tehsil	Pehowa	Non-Cultivable Acre Kanal Marle (Hectare)	55-6-9 (22.58)	Police Station	Pehowa		
Sub-Tehsil	Pehowa	Population	679	Police Post		Dog	10
Kanungo Circle	Murtzapur	Male	355	Post Office	Sandholi	Pigs	0
Patwar Circle	Asmanpur	Female	324	Bank		Camels	0
Block	Pehowa			ATM		Rabbits	0
Gram Panchayat	Bilochpura			Mandi		Donkeys	0
Parliament Constituency	Kurukshetra					Mules	0
Assembly Constituency	Pehowa	Voters	427			Horses	1
Veterinary Hospital		Panchayatghar		Panchayat Development Works		Goats	6
Health Sub-Centre	Sandholi	AWCs	1	Public Health		Sheeps	0
PHC	Pehowa	Talab		Voter List			

CHC	Pehowa	 Stadium		Pensioners List
Hospital	LNJP Hospital	 Chaupals	0	INDIRA GANDHI AWAAS YOJANA
Elect. Sub-Centre	33KV Sainsa	 Primary Schools	1	Chief Minister BPL Awaas Yojana 2010-11 2011-12 2012-13
Elect. Complaint-Centre		 Middle Schools	0	IAY Incentive-Homestead Scheme 2010-11 2011-12 2012-13
Elect. Sub-Division	Pehowa	 Secondary School	1	New Construction 2010-11 2011-12 2012-13
Elect. SDO.		 Sr. Sec. School	0	

