

No Image

BHUPINDER
SARPANCH KAUR,
9896810632
GRAM SACHIV
J.E.
PATWARI

[Google Map](#)
Longitude & Latitude
29.935151,76.571274

How to Reach From H.Q.
[District](#) || [Sub-Division](#) ||
[Tehsil](#)






Surrounding Villages
Arnecha, Bherian,
Gumthala Gadha,
Bathri



TSC

[Jamabandi Details](#)[Collector Rate](#)[Mausawi](#)**Village Information****Statistical Information****Nearby Accessibilities****Cattles**

District	Kurukshetra	Total Area Acre Kanal Marle (Hectare)	1431-1-19 (579.20)	Railway Station	Buffalos 680
Sub-Division	Pehowa	Cultivable Acre Kanal Marle (Hectare)	1373-6-12 (555.96)	Bus Stand	Cows 0
Tehsil	Pehowa	Non-Cultivable Acre Kanal Marle (Hectare)	57-3-7 (23.24)	Police Station *	
Sub-Tehsil	Pehowa	Population	914	Police Post	Dog 33
Kanungo Circle	Murtzapur	Male	475	Post Office	Pigs 0
Patwar Circle	Batheri	Female	439	Bank	Camels 0
Block	Pehowa			ATM	Rabbits 0
Gram Panchayat	Thehmalbora			Mandi	Donkeys 0
Parliament Constituency	Kurukshetra				Mules 0
Assembly Constituency	Pehowa	Voters	473		Horses 0
Veterinary Hospital		Panchayatghar		Panchayat Development Works	Goats 18
Health Sub-Centre	Rua	AWCs	1	Public Health	Sheeps 0
PHC	Pehowa	Talab		Voter List	
CHC	Pehowa	Stadium		Pensioners List	

				INDIRA GANDHI AWAAS YOJANA		qr code
Hospital	LNJP Hospital	 Chaupals	0			
Elect. Sub-Centre	220KV Pehowa	 Primary Schools	1	Chief Minister BPL Awaas Yojana	2010-11 2011-12 2012-13	
Elect. Complaint-Centre		 Middle Schools	0	IAY Incentive-Homestead Scheme	2010-11 2011-12 2012-13	
Elect. Sub-Division	Pehowa	 Secondary School	1	New Construction	2010-11 2011-12 2012-13	
Elect. SDO.		 Sr. Sec. School	0			