

No Image


SARPANCH
GRAM SACHIV
J.E.
PATWARI

[Google Map](#)
Longitude & Latitude
29.991646,76.702927

How to Reach From H.Q.
[District](#) || [Sub-Division](#) ||
[Tehsil](#)

Surrounding Villages






Chawala, Gadhi
Kahran, Surmi,
Bibipur Kalan



TSC

Jamabandi DetailsCollector RateMausawi

Village Information		Statistical Information		Nearby Accessibilities		Cattles	
District	Kurukshetra	Total Area Acre Kanal Marle (Hectare)	558-4-3 (226.02)	Railway Station		Buffalos	116
Sub-Division	Pehowa	Cultivable Acre Kanal Marle (Hectare)	542-4-6 (219.55)	Bus Stand		Cows	0
Tehsil	Pehowa	Non-Cultivable Acre Kanal Marle (Hectare)	15-7-17 (6.47)	Police Station	Pehowa		
Sub-Tehsil	Pehowa	Population	141	Police Post		Dog	9
Kanungo Circle	Murtzapur	Male	76	Post Office	Bagthala	Pigs	0
Patwar Circle	Chawla	Female	65	Bank		Camels	0
Block	Pehowa			ATM		Rabbits	0
Gram Panchayat	Takoran			Mandi		Donkeys	0
Parliament Constituency	Kurukshetra					Mules	0
Assembly Constituency	Pehowa	Voters				Horses	0
Veterinary Hospital		Panchayatghar		Panchayat Development Works		Goats	0
Health Sub-Centre	Kanthala	AWCs		Public Health		Sheeps	0
PHC	Thaska Miranji	Talab		Voter List			
CHC	Pehowa	Stadium		Pensioners List			

				INDIRA GANDHI AWAAS YOJANA		qr code
Hospital	LNJP Hospital	 Chaupals	0			
Elect. Sub-Centre	132KV Malikpur	 Primary Schools	1	Chief Minister BPL Awaas Yojana	2010-11 2011-12 2012-13	
Elect. Complaint-Centre		 Middle Schools	0	IAY Incentive-Homestead Scheme	2010-11 2011-12 2012-13	
Elect. Sub-Division	Pehowa	 Secondary School	1	New Construction	2010-11 2011-12 2012-13	
Elect. SDO.		 Sr. Sec. School	0			