


No Image

SARPANCH
GRAM SACHIV
J.E.
PATWARI

[Google Map](#)
Longitude & Latitude
29.955455,76.645818

How to Reach From H.Q.
[District](#) || [Sub-Division](#) ||
[Tehsil](#)

Surrounding Villages
Jurasi Khurd, Surasti
Khera, Pehowa,
Jurasi Kalan



[TSC](#)








[Jamabandi Details](#)

[Collector Rate](#)

[Mausawi](#)

<i>Village Information</i>		<i>Statistical Information</i>		<i>Nearby Accessibilities</i>		<i>Cattles</i>	
District	Kurukshetra	Total Area Acre Kanal Marle (Hectare)	393-6-1 (159.35)	Railway Station		Buffalos	336
Sub-Division	Pehowa	Cultivable Acre Kanal Marle (Hectare)	354-7-11 (143.64)	Bus Stand		Cows	7
Tehsil	Pehowa	Non-Cultivable Acre Kanal Marle (Hectare)	38-6-10 (15.71)	Police Station	*		
Sub-Tehsil	Pehowa	Population	591	Police Post		Dog	31
Kanungo Circle	Murtzapur	Male	319	Post Office	Bhore Saidan	Pigs	0
Patwar Circle	Bor saidan	Female	272	Bank		Camels	0
Block	Pehowa			ATM		Rabbits	0
Gram Panchayat	Nikatpura urf garhi			Mandi		Donkeys	0
Parliament Constituency	Kurukshetra					Mules	0
Assembly Constituency	Pehowa	Voters				Horses	2
Vaterinary Hospital		Panchayatghar		Panchayat Development Works		Goats	3
Health Sub-Centre		AWCs		Public Health		Sheeps	0
PHC		Talab		Voter List			
CHC		Stadium		Pensioners List			

Hospital	LNJP Hospital	 Chaupals	0	INDIRA GANDHI AWAAS YOJANA	
Elect. Sub-Centre		 Primary Schools	1	Chief Minister BPL Awaas Yojana	2010-11 2011-12 2012-13
Elect. Complaint-Centre		 Middle Schools	0	IAY Incentive-Homestead Scheme	2010-11 2011-12 2012-13
Elect. Sub-Division		 Secondary School	1	New Construction	2010-11 2011-12 2012-13
Elect. SDO.		 Sr. Sec. School	0		