

No Image

SARPANCH RAGHUBIR SINGH,
9992035735
GRAM SACHIV
J.E.
PATWARI

[Google Map](#)
Longitude & Latitude
29.936174,76.762483

How to Reach From H.Q.
[District](#) || [Sub-Division](#) ||
[Tehsil](#)






Surrounding Villages
Kamoda, Khizarpura,
Lohar Majra, Gari
Roran



TSC

[Jamabandi Details](#)[Collector Rate](#)[Mausawi](#)**Village Information****Statistical Information****Nearby Accessibilities****Cattles**

District	Kurukshetra	Total Area Acre Kanal Marle (Hectare)	316-0-10 (127.90)	Railway Station	Buffalos 457
Sub-Division	Pehowa	Cultivable Acre Kanal Marle (Hectare)	290-7-13 (117.74)	Bus Stand	Cows 8
Tehsil	Pehowa	Non-Cultivable Acre Kanal Marle (Hectare)	25-0-17 (10.16)	Police Station *	
Sub-Tehsil	Pehowa	Population	985	Police Post	Dog 0
Kanungo Circle	Murtzapur	Male	527	Post Office Kamoda	Pigs 0
Patwar Circle	Lohar Majra	Female	458	Bank	Camels 0
Block	Pehowa			ATM	Rabbits 0
Gram Panchayat	Khanpur roran			Mandi	Donkeys 0
Parliament Constituency	Kurukshetra				Mules 0
Assembly Constituency	Pehowa	Voters	563		Horses 0
Veterinary Hospital		Panchayatghar		Panchayat Development Works	Goats 16
Health Sub-Centre	Khanpur Kolian	AWCs		Public Health	Sheeps 0
PHC	Khanpur Kolian	Talab		Voter List	
CHC	Mathana	Stadium		Pensioners List	

Hospital	LNJP Hospital	 Chaupals	0	INDIRA GANDHI AWAAS YOJANA	
Elect. Sub-Centre	33 KV Barna	 Primary Schools	1	Chief Minister BPL Awaas Yojana	2010-11 2011-12 2012-13
Elect. Complaint-Centre	Khanpur Roran	 Middle Schools	0	IAY Incentive-Homestead Scheme	2010-11 2011-12 2012-13
Elect. Sub-Division	KKR-II	 Secondary School	1	New Construction	2010-11 2011-12 2012-13
Elect. SDO.	Mehtab Singh, 291850, 9315609701	 Sr. Sec. School	0		

