


No Image

SARPANCH  
GRAM SACHIV  
J.E.  
PATWARI

[Google Map](#)  
Longitude & Latitude

**How to Reach From H.Q.**  
[District](#) || [Sub-Division](#) ||  
[Tehsil](#)






**Surrounding Villages**  
Ram Garh Road,  
Neemwala, Rattan  
Garh Kakrali,



TSC

[Jamabandi Details](#)[Collector Rate](#)[Mausawi](#)

<i>Village Information</i>		<i>Statistical Information</i>		<i>Nearby Accessibilities</i>		<i>Cattles</i>	
District	<a href="#">Kurukshetra</a>	<b>Total Area</b> Acre Kanal Marle (Hectare)	673-7-12 (272.73)	Railway Station		Buffalos	
Sub-Division	Pehowa	Cultivable Acre Kanal Marle (Hectare)	0-1-1 (0.05)	Bus Stand		Cows	
Tehsil	<a href="#">Pehowa</a>	Non-Cultivable Acre Kanal Marle (Hectare)	673-6-11 (272.68)	Police Station *			
Sub-Tehsil	Pehowa	<b>Population</b>		Police Post		Dog	
Kanungo Circle	Pehowa	Male		Post Office		Pigs	
Patwar Circle	Saunsar	Female		Bank		Camels	
Block	Pehowa			ATM		Rabbits	
Gram Panchayat	Teh bir badsuya			Mandi		Donkeis	
Parliament Constituency	Kurukshetra					Mules	
Assembly Constituency		Voters				Horses	
Vaterinary Hospital		Panchayatghar		<a href="#">Panchayat Development Works</a>		Goats	
Health Sub-Centre		AWCs		<a href="#">Public Health</a>		Sheeps	
PHC		Talab		<a href="#">Voter List</a>			
CHC		Stadium		<a href="#">Pensioners List</a>			

Hospital	<a href="#">LNJP Hospital</a>	 Chaupals	0	INDIRA GANDHI AWAAS YOJANA	
Elect. Sub-Centre		Primary Schools	1	Chief Minister BPL Awaas Yojana	<a href="#">2010-11</a> <a href="#">2011-12</a> <a href="#">2012-13</a>
Elect. Complaint-Centre		Middle Schools	0	IAY Incentive-Homestead Scheme	<a href="#">2010-11</a> <a href="#">2011-12</a> <a href="#">2012-13</a>
Elect. Sub-Division		Secondary School	1	New Construction	<a href="#">2010-11</a> <a href="#">2011-12</a> <a href="#">2012-13</a>
Elect. SDO.		Sr. Sec. School	0		

qrcode