


No Image

SARPANCH  
GRAM SACHIV  
J.E.  
PATWARI







[Google Map](#)  
Longitude & Latitude  
**30.053661,76.472697**

**How to Reach From H.Q.**  
[District](#) || [Sub-Division](#) ||  
[Tehsil](#)

**Surrounding Villages**  
Diwana, Adhoya,  
Karah, Kakrala  
Gujran

[Jamabandi Details](#)[Collector Rate](#)[Mausawi](#)

<b>Village Information</b>		<b>Statistical Information</b>		<b>Nearby Accessibilities</b>		<b>Cattles</b>	
District	<a href="#">Kurukshetra</a>	<b>Total Area</b> Acre Kanal Marle (Hectare)	707-7-10 (286.49)	Railway Station		Buffalos	343
Sub-Division	Pehowa	Cultivable Acre Kanal Marle (Hectare)	641-4-13 (259.64)	Bus Stand		Cows	0
Tehsil	<a href="#">Pehowa</a>	Non-Cultivable Acre Kanal Marle (Hectare)	66-2-17 (26.85)	Police Station	Pehowa		
Sub-Tehsil	Pehowa	<b>Population</b>	975	Police Post		Dog	41
Kanungo Circle	Pehowa	Male	519	Post Office	Karah	Pigs	0
Patwar Circle	Diwana	Female	456	Bank		Camels	0
Block	Pehowa			ATM		Rabbits	0
Gram Panchayat	Garhi langri			Mandi		Donkeys	0
Parliament Constituency	Kurukshetra					Mules	0
Assembly Constituency	Pehowa	Voters	659			Horses	0
Veterinary Hospital		Panchayatghar		<a href="#">Panchayat Development Works</a>		Goats	1
Health Sub-Centre	Bakhli	AWCs	2	<a href="#">Public Health</a>		Sheeps	0
PHC	Ramgarh Ror	Talab		<a href="#">Voter List</a>			
CHC	Pehowa	Stadium		<a href="#">Pensioners List</a>			

Hospital	<a href="#">LNJP Hospital</a>	 Chaupals	0	INDIRA GANDHI AWAAS YOJANA		
Elect. Sub-Centre		 Primary Schools	1	Chief Minister BPL Awaas Yojana	<a href="#">2010-11</a> <a href="#">2011-12</a> <a href="#">2012-13</a>	
Elect. Complaint-Centre		 Middle Schools	0	IAY Incentive-Homestead Scheme	<a href="#">2010-11</a> <a href="#">2011-12</a> <a href="#">2012-13</a>	
Elect. Sub-Division		 Secondary School	1	New Construction	<a href="#">2010-11</a> <a href="#">2011-12</a> <a href="#">2012-13</a>	
Elect. SDO.		 Sr. Sec. School	0			