


No Image

SARPANCH
GRAM SACHIV
J.E.
PATWARI

[Google Map](#)
Longitude & Latitude

How to Reach From H.Q.
[District](#) || [Sub-Division](#) ||
[Tehsil](#)






Surrounding Villages
Fatehgarh Chammu,
Chammu, Kumar
Majra, Ajrawar



TSC

[Jamabandi Details](#)[Collector Rate](#)[Mausawi](#)

Village Information		Statistical Information		Nearby Accessibilities		Cattles	
District	Kurukshetra	Total Area Acre Kanal Marle (Hectare)	269-6-9 (109.19)	Railway Station		Buffalos	293
Sub-Division	Pehowa	Cultivable Acre Kanal Marle (Hectare)	247-7-3 (100.32)	Bus Stand		Cows	0
Tehsil	Pehowa	Non-Cultivable Acre Kanal Marle (Hectare)	21-7-6 (8.87)	Police Station	*		
Sub-Tehsil	Pehowa	Population	542	Police Post		Dog	26
Kanungo Circle	Ismailabad	Male	286	Post Office	Ajrawar	Pigs	0
Patwar Circle	Ajrawar	Female	256	Bank		Camels	0
Block	Pehowa			ATM		Rabbits	0
Gram Panchayat	Shekhpur chimbun			Mandi		Donkeys	0
Parliament Constituency	Kurukshetra					Mules	0
Assembly Constituency	Shahbad	Voters				Horses	0
Veterinary Hospital		Panchayatghar		Panchayat Development Works		Goats	0
Health Sub-Centre		AWCs		Public Health		Sheeps	0
PHC		Talab		Voter List			
CHC		Stadium		Pensioners List			

Hospital	LNJP Hospital	 Chaupals	0	INDIRA GANDHI AWAAS YOJANA		
Elect. Sub-Centre		 Primary Schools	1	Chief Minister BPL Awaas Yojana	2010-11 2011-12 2012-13	qr code
Elect. Complaint-Centre		 Middle Schools	0	IAY Incentive-Homestead Scheme	2010-11 2011-12 2012-13	
Elect. Sub-Division		 Secondary School	1	New Construction	2010-11 2011-12 2012-13	
Elect. SDO.		 Sr. Sec. School	0			