

No Image

SARPANCH
GRAM SACHIV
J.E.
PATWARI

[Google Map](#)
Longitude & Latitude
30.143745,76.640904

How to Reach From H.Q.
[District](#) || [Sub-Division](#) ||
[Tehsil](#)






Surrounding Villages
Chammu, Kumhar
Majra, Fatehgarh
Chammu , Ajrawar



TSC

Jamabandi DetailsCollector RateMausawi

Village Information		Statistical Information		Nearby Accessibilities		Cattles	
District	Kurukshetra	Total Area	486-2-12 (196.81)	Railway Station		Buffalos	261
Sub-Division	Pehowa	Cultivable	450-6-2 (182.41)	Bus Stand		Cows	1
		Acre Kanal Marle (Hectare)					
Tehsil	Ismailabad	Non-Cultivable	35-4-10 (14.39)	Police Station	Ismailabad		
		Acre Kanal Marle (Hectare)					
Sub-Tehsil	Ismailabad	Population	414	Police Post		Dog	29
Kanungo Circle	Ismailabad	Male	227	Post Office	Chammu Kalan	Pigs	0
Patwar Circle	Ismailabad	Female	187	Bank		Camels	0
Block	Pehowa			ATM		Rabbits	0
Gram Panchayat	Ismailpur			Mandi		Donkeys	0
Parliament Constituency	Kurukshetra					Mules	0
Assembly Constituency	Pehowa	Voters	260			Horses	1
Vaterinary Hospital		Panchayatghar		Panchayat Development Works		Goats	10
Health Sub-Centre	Chammu Kalan	AWCs	1	Public Health		Sheeps	31
PHC	Ismailabad	Talab		Voter List			
CHC	Jhansa	Stadium		Pensioners List			

				INDIRA GANDHI AWAAS YOJANA	
Hospital	LNJP Hospital	 Chaupals	0		
Elect. Sub-Centre	132KV I/Bad	 Primary Schools	1	Chief Minister BPL Awaas Yojana	2010-11 2011-12 2012-13
Elect. Complaint-Centre		 Middle Schools	0	IAY Incentive-Homestead Scheme	2010-11 2011-12 2012-13
Elect. Sub-Division	Ismailabad	 Secondary School	1	New Construction	2010-11 2011-12 2012-13
Elect. SDO.		 Sr. Sec. School	0		

