



SARPANCH RAM SINGH,
9467867442
GRAM SACHIV
J.E.
PATWARI

[Google Map](#)
Longitude & Latitude

How to Reach From H.Q.
[District](#) || [Sub-Division](#) ||
[Tehsil](#)

Surrounding Villages









[Jamabandi Details](#)

[Collector Rate](#)

[Mausawi](#)

<i>Village Information</i>		<i>Statistical Information</i>		<i>Nearby Accessibilities</i>		<i>Cattles</i>	
District	Kurukshetra	Total Area Acre Kanal Marle (Hectare)	679-4-7 (275.00)	Railway Station		Buffalos	448
Sub-Division	Shahbad	Cultivable Acre Kanal Marle (Hectare)	603-7-13 (244.41)	Bus Stand		Cows	0
Tehsil	Shahbad	Non-Cultivable Acre Kanal Marle (Hectare)	75-4-14 (30.59)	Police Station *			
Sub-Tehsil	Shahbad	Population		Police Post		Dog	15
Kanungo Circle	Shahbad	Male		Post Office	Mandheri	Pigs	0
Patwar Circle	Manderi	Female		Bank		Camels	0
Block	Ismailabad			ATM		Rabbits	0
Gram Panchayat	Tharoli			Mandi		Donkeys	0
Parliament Constituency	Kurukshetra					Mules	0
Assembly Constituency		Voters				Horses	1
Veterinary Hospital		Panchayatghar		Panchayat Development Works		Goats	1
Health Sub-Centre	Basantpur	AWCs	2	Public Health		Sheeps	0
PHC	Thol	Talab		Voter List			

				<u>Pensioners List</u>	
CHC	Jhansa	 Stadium			
Hospital	LNJP Hospital	 Chaupals	0		
Elect. Sub-Centre	66KV Jansui	 Primary Schools	1	Chief Minister BPL Awaas Yojana	2010-11 2011-12 2012-13
Elect. Complaint-Centre		 Middle Schools	0	IAY Incentive-Homestead Scheme	2010-11 2011-12 2012-13
Elect. Sub-Division	Ismailabad	 Secondary School	1	New Construction	2010-11 2011-12 2012-13
Elect. SDO.		 Sr. Sec. School	0		

