

No Image

SARPANCH GURMIT SINGH,
9813021747
GRAM SACHIV
J.E.
PATWARI

[Google Map](#)
Longitude & Latitude

How to Reach From H.Q.
[District](#) || [Sub-Division](#) ||
[Tehsil](#)






Surrounding Villages



TSC

[Jamabandi Details](#)[Collector Rate](#)[Mausawi](#)**Village Information****Statistical Information****Nearby Accessibilities****Cattles**

District	Kurukshetra	Total Area	304-1-14 (123.11)	Railway Station	Buffalos	262	
Sub-Division	Shahbad	Acre Kanal Marle (Hectare)					
		Cultivable	265-1-15 (107.33)	Bus Stand	Cows	2	
		Acre Kanal Marle (Hectare)					
Tehsil	Shahbad	Non-Cultivable	38-7-19 (15.78)	Police Station	Shahbad		
		Acre Kanal Marle (Hectare)					
Sub-Tehsil	Shahbad	Population	1310	Police Post		Dog	24
Kanungo Circle	Shahbad	Male	710	Post Office	Malikpur	Pigs	0
Patwar Circle	JHAMRA SHAHABAD	Female	600	Bank		Camels	0
Block	Shahbad			ATM		Rabbits	0
Gram Panchayat	Malakpur			Mandi		Donkeys	0
Parliament Constituency	Kurukshetra					Mules	7
Assembly Constituency	Thanesar	Voters	800			Horses	2
Veterinary Hospital		Panchayatghar		Panchayat Development Works		Goats	0
Health Sub-Centre	Dhurala	AWCs	1	Public Health		Sheeps	0
PHC	Dhurala	Talab		Voter List			
CHC	Mathana	Stadium		Pensioners List			

Hospital	LNJP Hospital	 Chaupals	0	INDIRA GANDHI AWAAS YOJANA	
Elect. Sub-Centre		 Primary Schools	1	Chief Minister BPL Awaas Yojana	2010-11 2011-12 2012-13
Elect. Complaint-Centre		 Middle Schools	0	IAY Incentive-Homestead Scheme	2010-11 2011-12 2012-13
Elect. Sub-Division		 Secondary School	1	New Construction	2010-11 2011-12 2012-13
Elect. SDO.		 Sr. Sec. School	0		

