

No Image

SARPANCH BALBIR SINGH,
9728400197
GRAM SACHIV
J.E. SANDEEP
SINGH
PATWARI

[Google Map](#)
Longitude & Latitude

How to Reach From H.Q.
[District](#) || [Sub-Division](#) ||
[Tehsil](#)







**Surrounding
Villages**



TSC

[Jamabandi Details](#)[Collector Rate](#)[Mausawi](#)**Village Information****Statistical Information****Nearby Accessibilities****Cattles**

District	Kurukshetra	Total Area Acre Kanal Marle (Hectare)	630-2-16 (255.09)	Railway Station	Buffalos	650	
Sub-Division	Shahbad	Cultivable Acre Kanal Marle (Hectare)	447-6-2 (181.20)	Bus Stand	Cows	72	
Tehsil	Shahbad	Non-Cultivable Acre Kanal Marle (Hectare)	182-4-14 (73.89)	Police Station	Shahbad		
Sub-Tehsil	Shahbad	Population	1359	Police Post	Dog	13	
Kanungo Circle	Shahbad	Male	753	Post Office	Madanpur	Pigs	0
Patwar Circle	JHAMRA SHAHABAD	Female	606	Bank		Camels	0
Block	Shahbad			ATM		Rabbits	0
Gram Panchayat	Gumti			Mandi		Donkeys	0
Parliament Constituency	Kurukshetra					Mules	1
Assembly Constituency	Shahbad	Voters	736			Horses	2
Veterinary Hospital		Panchayatghar		Panchayat Development Works		Goats	0
Health Sub-Centre	Ratan Garh	AWCs	2	Public Health		Sheeps	0
PHC	Deeg	Talab		Voter List			

CHC	Jhansa	 Stadium		Pensioners List
Hospital	LNJP Hospital	 Chaupals	0	INDIRA GANDHI AWAAS YOJANA
Elect. Sub-Centre		 Primary Schools	1	Chief Minister BPL Awaas Yojana 2010-11 2011-12 2012-13
Elect. Complaint-Centre		 Middle Schools	0	IAY Incentive-Homestead Scheme 2010-11 2011-12 2012-13
Elect. Sub-Division		 Secondary School	1	New Construction 2010-11 2011-12 2012-13
Elect. SDO.		 Sr. Sec. School	0	

