


No Image

SARPANCH
GRAM SACHIV
J.E.
PATWARI






[Google Map](#)
Longitude & Latitude

How to Reach From H.Q.
[District](#) || [Sub-Division](#) ||
[Tehsil](#)

**Surrounding
Villages**

Jamabandi DetailsCollector RateMausawi

<i>Village Information</i>		<i>Statistical Information</i>		<i>Nearby Accessibilities</i>		<i>Cattles</i>	
District	Kurukshetra	Total Area Acre Kanal Marle (Hectare)	119-4-8 (48.38)	Railway Station	Buffalos	62	
Sub-Division	Shahbad	Cultivable Acre Kanal Marle (Hectare)	114-7-2 (46.49)	Bus Stand	Cows	0	
Tehsil	Shahbad	Non-Cultivable Acre Kanal Marle (Hectare)	4-5-6 (1.89)	Police Station *			
Sub-Tehsil	Shahbad	Population	65	Police Post	Dog	1	
Kanungo Circle	Shahbad	Male	35	Post Office	Pigs	0	
Patwar Circle	Landi	Female	30	Bank	Camels	0	
Block	Shahbad			ATM	Rabbits	0	
Gram Panchayat	PATI BORIPUR			Mandi	Donkeys	0	
Parliament Constituency	Kurukshetra				Mules	0	
Assembly Constituency	Shahbad	Voters			Horses	0	
Veterinary Hospital		Panchayatghar		Panchayat Development Works		Goats	0
Health Sub-Centre		AWCs		Public Health		Sheeps	0
PHC		Talab		Voter List			
CHC		Stadium		Pensioners List			

Hospital	LNJP Hospital	 Chaupals	0	INDIRA GANDHI AWAAS YOJANA	
Elect. Sub-Centre		 Primary Schools	1	Chief Minister BPL Awaas Yojana	2010-11 2011-12 2012-13
Elect. Complaint-Centre		 Middle Schools	0	IAY Incentive-Homestead Scheme	2010-11 2011-12 2012-13
Elect. Sub-Division		 Secondary School	1	New Construction	2010-11 2011-12 2012-13
Elect. SDO.		 Sr. Sec. School	0		