

No Image

SARPANCH HARDEV SINGH,
9896358945
GRAM SACHIV J.E. PATWARI

[Google Map](#)
Longitude & Latitude

How to Reach From H.Q.
[District](#) || [Sub-Division](#) || [Tehsil](#)

Surrounding Villages



TSC



[Jamabandi Details](#)

[Collector Rate](#)

[Mausawi](#)






Village Information

Statistical Information

Nearby Accessibilities

Cattles

District	Kurukshetra	Total Area Acre Kanal Marle (Hectare)	614-7-2 (248.83)	Railway Station	Buffalos
Sub-Division	Shahbad	Cultivable Acre Kanal Marle (Hectare)	556-3-4 (225.16)	Bus Stand	Cows
Tehsil	Shahbad	Non-Cultivable Acre Kanal Marle (Hectare)	58-3-18 (23.67)	Police Station	Shahbad
Sub-Tehsil	Shahbad	Population	1205	Police Post	Dog
Kanungo Circle	Shahbad	Male	654	Post Office	Golpura Pigs
Patwar Circle	Mohri	Female	551	Bank	Camels
Block	Shahbad			ATM	Rabbits
Gram Panchayat	Mahidudeenpur			Mandi	Donkeys
Parliament Constituency	Kurukshetra				Mules
Assembly Constituency	Shahbad	Voters			Horses
Veterinary Hospital		Panchayatghar		Panchayat Development Works	Goats
Health Sub-Centre		AWCs		Public Health	Sheeps
PHC		Talab		Voter List	
CHC		Stadium		Pensioners List	

Hospital	LNJP Hospital	 Chaupals	0	INDIRA GANDHI AWAAS YOJANA	
Elect. Sub-Centre		Primary Schools	1	Chief Minister BPL Awaas Yojana	2010-11 2011-12 2012-13
Elect. Complaint-Centre		Middle Schools	0	IAY Incentive-Homestead Scheme	2010-11 2011-12 2012-13
Elect. Sub-Division		Secondary School	1	New Construction	2010-11 2011-12 2012-13
Elect. SDO.		Sr. Sec. School	0		

