

No Image

SARPANCH
GRAM SACHIV
J.E.
PATWARI

[Google Map](#)
Longitude & Latitude

How to Reach From H.Q.
[District](#) || [Sub-Division](#) ||
[Tehsil](#)






**Surrounding
Villages**



TSC

Jamabandi DetailsCollector RateMausawi

<i>Village Information</i>		<i>Statistical Information</i>		<i>Nearby Accessibilities</i>		<i>Cattles</i>	
District	Kurukshetra	Total Area Acre Kanal Marle (Hectare)	286-3-14 (115.93)	Railway Station		Buffalos	167
Sub-Division	Shahbad	Cultivable Acre Kanal Marle (Hectare)	266-6-15 (107.99)	Bus Stand		Cows	8
Tehsil	Shahbad	Non-Cultivable Acre Kanal Marle (Hectare)	19-4-19 (7.94)	Police Station	Shahbad		
Sub-Tehsil	Shahbad	Population	367	Police Post		Dog	0
Kanungo Circle	Shahbad	Male	194	Post Office	Golpura	Pigs	0
Patwar Circle	Mohri	Female	173	Bank		Camels	0
Block	Shahbad			ATM		Rabbits	0
Gram Panchayat	Nahar majra			Mandi		Donkeys	0
Parliament Constituency	Kurukshetra					Mules	0
Assembly Constituency	Shahbad	Voters				Horses	0
Veterinary Hospital		Panchayatghar		Panchayat Development Works		Goats	6
Health Sub-Centre	Bhoker Majra	AWCs	1	Public Health		Sheeps	0
PHC	Kalsana	Talab		Voter List			
CHC	Jhansa	Stadium		Pensioners List			

Hospital	LNJP Hospital	 Chaupals	0	INDIRA GANDHI AWAAS YOJANA	
Elect. Sub-Centre		 Primary Schools	1	Chief Minister BPL Awaas Yojana	2010-11 2011-12 2012-13
Elect. Complaint-Centre		 Middle Schools	0	IAY Incentive-Homestead Scheme	2010-11 2011-12 2012-13
Elect. Sub-Division		 Secondary School	1	New Construction	2010-11 2011-12 2012-13
Elect. SDO.		 Sr. Sec. School	0		