



SARPANCH ANGREJ SINGH,
9896223849
GRAM SACHIV
J.E.
PATWARI

[Google Map](#)
Longitude & Latitude

How to Reach From H.Q.
[District](#) || [Sub-Division](#) ||
[Tehsil](#)






Surrounding Villages



TSC

[Jamabandi Details](#)[Collector Rate](#)[Mausawi](#)**Village Information****Statistical Information****Nearby Accessibilities****Cattles**

District	Kurukshetra	Total Area Acre Kanal Marle (Hectare)	318-1-12 (128.77)	Railway Station	Buffalos 326
Sub-Division	Shahbad	Cultivable Acre Kanal Marle (Hectare)	299-1-10 (121.08)	Bus Stand	Cows 0
Tehsil	Shahbad	Non-Cultivable Acre Kanal Marle (Hectare)	19-0-2 (7.69)	Police Station Shahbad	
Sub-Tehsil	Shahbad	Population	539	Police Post	Dog 2
Kanungo Circle	Shahbad	Male	294	Post Office	Pigs 0
Patwar Circle	Mohri	Female	245	Bank	Camels 0
Block	Shahbad			ATM	Rabbits 0
Gram Panchayat	SHAIDPUR BARWALIA			Mandi	Donkeys 0
Parliament Constituency	Kurukshetra				Mules 0
Assembly Constituency	Shahbad	Voters			Horses 0
Veterinary Hospital		Panchayatghar		Panchayat Development Works	Goats 0
Health Sub-Centre		AWCs		Public Health	Sheeps 0
PHC		Talab		Voter List	
CHC		Stadium		Pensioners List	

Hospital	LNJP Hospital	 Chaupals	0	INDIRA GANDHI AWAAS YOJANA	
Elect. Sub-Centre		Primary Schools	1	Chief Minister BPL Awaas Yojana	2010-11 2011-12 2012-13
Elect. Complaint-Centre		Middle Schools	0	IAY Incentive-Homestead Scheme	2010-11 2011-12 2012-13
Elect. Sub-Division		Secondary School	1	New Construction	2010-11 2011-12 2012-13
Elect. SDO.		Sr. Sec. School	0		

