


No Image

SARPANCH MACHHINDER KAUR,
9416194560
GRAM SACHIV J.E. PATWARI

[Google Map](#)
Longitude & Latitude

How to Reach From H.Q.
[District](#) || [Sub-Division](#) || [Tehsil](#)

Surrounding Villages



Jamabandi Details

Collector Rate

Mausawi







Village Information

Statistical Information

Nearby Accessibilities

Cattles

District	Kurukshetra	Total Area Acre Kanal Marle (Hectare)	178-5-10 (72.31)	Railway Station	Buffalos 347
Sub-Division	Shahbad	Cultivable Acre Kanal Marle (Hectare)	163-3-13 (66.15)	Bus Stand	Cows 0
Tehsil	Shahbad	Non-Cultivable Acre Kanal Marle (Hectare)	15-1-17 (6.16)	Police Station	Shahbad
Sub-Tehsil	Shahbad	Population		Police Post	Dog 0
Kanungo Circle	Shahbad	Male		Post Office	Pigs 0
Patwar Circle		Female		Bank	Camels 0
Block	Shahbad			ATM	Rabbits 0
Gram Panchayat	Muhdudana			Mandi	Donkeys 0
Parliament Constituency	Kurukshetra				Mules 0
Assembly Constituency		Voters			Horses 0
Veterinary Hospital		Panchayatghar		Panchayat Development Works	Goats 0
Health Sub-Centre		AWCs	1	Public Health	Sheeps 0
PHC		Talab		Voter List	

CHC		 Stadium		Pensioners List
Hospital	LNJP Hospital	 Chaupals	0	INDIRA GANDHI AWAAS YOJANA
Elect. Sub-Centre		 Primary Schools	1	Chief Minister BPL Awaas Yojana 2010-11 2011-12 2012-13
Elect. Complaint-Centre		 Middle Schools	0	IAY Incentive-Homestead Scheme 2010-11 2011-12 2012-13
Elect. Sub-Division		 Secondary School	1	New Construction 2010-11 2011-12 2012-13
Elect. SDO.		 Sr. Sec. School	0	