


No Image

SARPANCH  
GRAM SACHIV  
J.E.  
PATWARI

[Google Map](#)  
Longitude & Latitude

**How to Reach From H.Q.**  
[District](#) || [Sub-Division](#) ||  
[Tehsil](#)

**Surrounding Villages**



TSC



Jamabandi Details

Collector Rate

Mausawi






**Village Information**

**Statistical Information**

**Nearby Accessibilities**

**Cattles**

District	<a href="#">Kurukshetra</a>	<b>Total Area</b> Acre Kanal Marle (Hectare)	436-5-5 (176.71)	Railway Station	Buffalos	310
Sub-Division	Shahbad	Cultivable Acre Kanal Marle (Hectare)	398-6-3 (161.37)	Bus Stand	Cows	0
Tehsil	<a href="#">Shahbad</a>	Non-Cultivable Acre Kanal Marle (Hectare)	37-7-2 (15.33)	Police Station	Shahbad	
Sub-Tehsil	Shahbad	<b>Population</b>	643	Police Post	Dog	19
Kanungo Circle	Shahbad	Male	355	Post Office	Nalvi	Pigs 0
Patwar Circle	Nalvi	Female	288	Bank		Camels 0
Block	Shahbad			ATM		Rabbits 0
Gram Panchayat	Raimajra			Mandi		Donkeys 0
Parliament Constituency	Kurukshetra					Mules 0
Assembly Constituency	Shahbad	Voters	363			Horses 0
Veterinary Hospital		Panchayatghar		<a href="#">Panchayat Development Works</a>		Goats 0
Health Sub-Centre	Nalvi	AWCs	1	<a href="#">Public Health</a>		Sheeps 0
PHC	Jhansa	Talab		<a href="#">Voter List</a>		
CHC	Jhansa	Stadium		<a href="#">Pensioners List</a>		

Hospital	<a href="#">LNJP Hospital</a>	 Chaupals	0	INDIRA GANDHI AWAAS YOJANA	
Elect. Sub-Centre		 Primary Schools	1	Chief Minister BPL Awaas Yojana	<a href="#">2010-11</a> <a href="#">2011-12</a> <a href="#">2012-13</a>
Elect. Complaint-Centre		 Middle Schools	0	IAY Incentive-Homestead Scheme	<a href="#">2010-11</a> <a href="#">2011-12</a> <a href="#">2012-13</a>
Elect. Sub-Division		 Secondary School	1	New Construction	<a href="#">2010-11</a> <a href="#">2011-12</a> <a href="#">2012-13</a>
Elect. SDO.		 Sr. Sec. School	0		