

No Image

SARPANCH SHARWAN
KUAR,
9416258873
GRAM SACHIV
J.E. VINOD GUPTA
PATWARI






[Google Map](#)
Longitude & Latitude

How to Reach From H.Q.
[District](#) || [Sub-Division](#) ||
[Tehsil](#)

**Surrounding
Villages**

[Jamabandi Details](#)[Collector Rate](#)[Mausawi](#)**Village Information****Statistical Information****Nearby Accessibilities****Cattles**

District	Kurukshetra	Total Area Acre Kanal Marle (Hectare)	1189-6-1 (481.47)	Railway Station	Buffalos	687	
Sub-Division	Shahbad	Cultivable Acre Kanal Marle (Hectare)	1137-6-10 (460.45)	Bus Stand	Cows	15	
Tehsil	Shahbad	Non-Cultivable Acre Kanal Marle (Hectare)	51-7-11 (21.02)	Police Station	Shahbad		
Sub-Tehsil	Shahbad	Population	1095	Police Post	Dog	0	
Kanungo Circle	Shahbad	Male	568	Post Office	Golpura	Pigs	0
Patwar Circle	Nagla	Female	527	Bank		Camels	0
Block	Shahbad			ATM		Rabbits	0
Gram Panchayat	Sulkhani			Mandi		Donkeys	0
Parliament Constituency	Kurukshetra					Mules	0
Assembly Constituency	Shahbad	Voters	718			Horses	1
Vaterinary Hospital		Panchayatghar		Panchayat Development Works		Goats	7
Health Sub-Centre	Bhoker Majra	AWCs	1	Public Health		Sheeps	50
PHC	Kalsana	Talab		Voter List			
CHC	Jhansa	Stadium		Pensioners List			

Hospital	LNJP Hospital	 Chaupals	0	INDIRA GANDHI AWAAS YOJANA	
Elect. Sub-Centre		 Primary Schools	1	Chief Minister BPL Awaas Yojana	2010-11 2011-12 2012-13
Elect. Complaint-Centre		 Middle Schools	0	IAY Incentive-Homestead Scheme	2010-11 2011-12 2012-13
Elect. Sub-Division		 Secondary School	1	New Construction	2010-11 2011-12 2012-13
Elect. SDO.		 Sr. Sec. School	0		

