

No Image

SARPANCH JASBIR SINGH,  
9354966746  
GRAM SACHIV  
J.E. VINOD GUPTA  
PATWARI

[Google Map](#)  
Longitude & Latitude

**How to Reach From H.Q.**  
[District](#) || [Sub-Division](#) ||  
[Tehsil](#)






**Surrounding Villages**



TSC

[Jamabandi Details](#)[Collector Rate](#)[Mausawi](#)**Village Information****Statistical Information****Nearby Accessibilities****Cattles**

District	<a href="#">Kurukshetra</a>	<b>Total Area</b>	481-7-16 (195.05)	Railway Station	Buffalos	647	
Sub-Division	Shahbad	<b>Cultivable</b>	434-2-7 (175.75)	Bus Stand	Cows	6	
Tehsil	<a href="#">Shahbad</a>	<b>Non-Cultivable</b>	47-5-9 (19.30)	Police Station	Shahbad		
Sub-Tehsil	Shahbad	<b>Population</b>	882	Police Post	Dog	0	
Kanungo Circle	Shahbad	Male	459	Post Office	Nagla	Pigs	1
Patwar Circle	JHAMRA SHAHABAD	Female	423	Bank		Camels	0
Block	Shahbad			ATM		Rabbits	0
Gram Panchayat	Kalsani			Mandi		Donkeys	0
Parliament Constituency	Kurukshetra					Mules	0
Assembly Constituency	Shahbad	Voters	575			Horses	1
Veterinary Hospital		Panchayatghar		<a href="#">Panchayat Development Works</a>		Goats	0
Health Sub-Centre	Kalsani	AWCs	1	<a href="#">Public Health</a>		Sheeps	0
PHC	Jhansa	Talab		<a href="#">Voter List</a>			
CHC	Jhansa	Stadium		<a href="#">Pensioners List</a>			

Hospital	<a href="#">LNJP Hospital</a>	 Chaupals	0	INDIRA GANDHI AWAAS YOJANA		
Elect. Sub-Centre		 Primary Schools	1	Chief Minister BPL Awaas Yojana	<a href="#">2010-11</a>	<a href="#">2011-12</a> <a href="#">2012-13</a>
Elect. Complaint-Centre		 Middle Schools	0	IAY Incentive-Homestead Scheme	<a href="#">2010-11</a>	<a href="#">2011-12</a> <a href="#">2012-13</a>
Elect. Sub-Division		 Secondary School	1	New Construction	<a href="#">2010-11</a>	<a href="#">2011-12</a> <a href="#">2012-13</a>
Elect. SDO.		 Sr. Sec. School	0			

