

No Image

SARPANCH RENU BALA,
9416467054
GRAM SACHIV
J.E. NEERAJ
PATWARI

[Google Map](#)
Longitude & Latitude

How to Reach From H.Q.
[District](#) || [Sub-Division](#) ||
[Tehsil](#)






Surrounding Villages



TSC

[Jamabandi Details](#)[Collector Rate](#)[Mausawi](#)**Village Information****Statistical Information****Nearby Accessibilities****Cattles**

District	Kurukshetra	Total Area	545-1-17 (220.64)	Railway Station	Buffalos	513	
Sub-Division	Shahbad	Cultivable	485-2-1 (196.37)	Bus Stand	Cows	3	
Tehsil	Shahbad	Non-Cultivable	59-7-16 (24.27)	Police Station *			
Sub-Tehsil	Shahbad	Population	1158	Police Post	Dog	16	
Kanungo Circle	Shahbad	Male	609	Post Office	Jandheri	Pigs	0
Patwar Circle	Jandheri	Female	549	Bank		Camels	0
Block	Shahbad			ATM		Rabbits	0
Gram Panchayat	Chhapri			Mandi		Donkeys	0
Parliament Constituency	Kurukshetra					Mules	0
Assembly Constituency	Shahbad	Voters				Horses	0
Veterinary Hospital		Panchayatghar		Panchayat Development Works		Goats	7
Health Sub-Centre	Deeg	AWCs	2	Public Health		Sheeps	106
PHC	Deeg	Talab		Voter List			
CHC	Jhansa	Stadium		Pensioners List			

Hospital	LNJP Hospital	 Chaupals	0	INDIRA GANDHI AWAAS YOJANA		
Elect. Sub-Centre		 Primary Schools	1	Chief Minister BPL Awaas Yojana	2010-11 2011-12 2012-13	qr code
Elect. Complaint-Centre		 Middle Schools	0	IAY Incentive-Homestead Scheme	2010-11 2011-12 2012-13	
Elect. Sub-Division		 Secondary School	1	New Construction	2010-11 2011-12 2012-13	
Elect. SDO.		 Sr. Sec. School	0			