

No Image

SARPANCH SUNITA DEVI,
9466267947
GRAM SACHIV
J.E. VISHAL
PATWARI

[Google Map](#)
Longitude & Latitude

How to Reach From H.Q.
[District](#) || [Sub-Division](#) ||
[Tehsil](#)






Surrounding Villages



TSC

[Jamabandi Details](#)[Collector Rate](#)[Mausawi](#)**Village Information****Statistical Information****Nearby Accessibilities****Cattles**

District	Kurukshetra	Total Area	568-5-7 (230.13)	Railway Station	Buffalos	305	
Sub-Division	Shahbad	Acre Kanal Marle (Hectare)	442-2-13 (179.00)	Bus Stand	Cows	0	
Tehsil	Shahbad	Non-Cultivable	126-2-14 (51.13)	Police Station	Shahbad		
Sub-Tehsil	Shahbad	Acre Kanal Marle (Hectare)		Police Post	Dog	3	
Kanungo Circle	Shahbad	Population	1345	Post Office	Jandheri	Pigs	0
Patwar Circle	Jandheri	Male	708	Bank		Camels	0
Block	Shahbad	Female	637	ATM		Rabbits	0
Gram Panchayat	Chhapra			Mandi		Donkeys	0
Parliament Constituency	Kurukshetra					Mules	0
Assembly Constituency	Shahbad	Voters	1162			Horses	0
Veterinary Hospital		Panchayatghar		Panchayat Development Works		Goats	0
Health Sub-Centre	Chapra	AWCs	2	Public Health		Sheeps	0
PHC	Gudha	Talab		Voter List			
CHC	Ladwa	Stadium		Pensioners List			

Hospital	LNJP Hospital	 Chaupals	0	INDIRA GANDHI AWAAS YOJANA		
Elect. Sub-Centre		 Primary Schools	1	Chief Minister BPL Awaas Yojana	2010-11 2011-12 2012-13	qr code
Elect. Complaint-Centre		 Middle Schools	0	IAY Incentive-Homestead Scheme	2010-11 2011-12 2012-13	
Elect. Sub-Division		 Secondary School	1	New Construction	2010-11 2011-12 2012-13	
Elect. SDO.		 Sr. Sec. School	0			