


No Image

RAJVINDER
SARPANCH KAUR,
9467731818
GRAM SACHIV
J.E. NEERAJ
PATWARI

[Google Map](#)
Longitude & Latitude

How to Reach From H.Q.
[District](#) || [Sub-Division](#) ||
[Tehsil](#)






**Surrounding
Villages**



TSC

[Jamabandi Details](#)[Collector Rate](#)[Mausawi](#)**Village Information****Statistical Information****Nearby Accessibilities****Cattles**

District	Kurukshetra	Total Area Acre Kanal Marle (Hectare)	1168-2-6 (472.78)	Railway Station	Buffalos 1020
Sub-Division	Shahbad	Cultivable Acre Kanal Marle (Hectare)	1076-0-3 (435.44)	Bus Stand	Cows 72
Tehsil	Shahbad	Non-Cultivable Acre Kanal Marle (Hectare)	92-2-3 (37.34)	Police Station	Shahbad
Sub-Tehsil	Shahbad	Population	1633	Police Post	Dog 0
Kanungo Circle	Shahbad	Male	862	Post Office	Rawa Pigs 0
Patwar Circle	Rawa	Female	771	Bank	Camels 0
Block	Shahbad			ATM	Rabbits 0
Gram Panchayat	Padlu			Mandi	Donkeys 0
Parliament Constituency	Kurukshetra				Mules 0
Assembly Constituency	Shahbad	Voters	989		Horses 0
Veterinary Hospital		Panchayatghar		Panchayat Development Works	Goats 24
Health Sub-Centre	Rawa	AWCs	2	Public Health	Sheeps 0
PHC	Kalsana	Talab		Voter List	
CHC	Jhansa	Stadium		Pensioners List	

Hospital	LNJP Hospital	 Chaupals	0	INDIRA GANDHI AWAAS YOJANA	
Elect. Sub-Centre		 Primary Schools	1	Chief Minister BPL Awaas Yojana	2010-11 2011-12 2012-13
Elect. Complaint-Centre		 Middle Schools	0	IAY Incentive-Homestead Scheme	2010-11 2011-12 2012-13
Elect. Sub-Division		 Secondary School	1	New Construction	2010-11 2011-12 2012-13
Elect. SDO.		 Sr. Sec. School	0		