




SARPANCH RAJ KUMAR,  
9255925900  
GRAM SACHIV  
J.E.  
PATWARI

[Google Map](#)  
Longitude & Latitude

**How to Reach From H.Q.**  
[District](#) || [Sub-Division](#) ||  
[Tehsil](#)

**Surrounding Villages**



[Jamabandi Details](#)

[Collector Rate](#)

[Mausawi](#)






**Village Information**

**Statistical Information**

**Nearby Accessibilities**

**Cattles**

District	<a href="#">Kurukshetra</a>	<b>Total Area</b>	281-3-19 (113.91)	Railway Station	Buffalos	251	
Sub-Division	Shahbad	<b>Acre Kanal Marle (Hectare)</b>	250-5-5 (101.44)	Bus Stand	Cows	18	
Tehsil	<a href="#">Shahbad</a>	<b>Non-Cultivable</b>	30-6-14 (12.48)	Police Station	Shahbad		
Sub-Tehsil	Shahbad	<b>Acre Kanal Marle (Hectare)</b>		Police Post	Dog	5	
Kanungo Circle	Shahbad	<b>Population</b>	396	Post Office	Hassapur	Pigs	0
Patwar Circle	Kankara shahabad	Male	210	Bank		Camels	0
Block	Shahbad	Female	186	ATM		Rabbits	0
Gram Panchayat	Ram nagar			Mandi		Donkeis	0
Parliament Constituency	Kurukshetra					Mules	0
Assembly Constituency	Shahbad	Voters				Horses	0
Vaterinary Hospital		Panchayatghar		<a href="#">Panchayat Development Works</a>		Goats	0
Health Sub-Centre	Barna	AWCs		<a href="#">Public Health</a>		Sheeps	0
PHC	Barna	Talab		<a href="#">Voter List</a>			
CHC	Mathana	Stadium		<a href="#">Pensioners List</a>			

Hospital	<a href="#">LNJP Hospital</a>	 Chaupals	0	INDIRA GANDHI AWAAS YOJANA	
Elect. Sub-Centre		 Primary Schools	1	Chief Minister BPL Awaas Yojana	<a href="#">2010-11</a> <a href="#">2011-12</a> <a href="#">2012-13</a>
Elect. Complaint-Centre		 Middle Schools	0	IAY Incentive-Homestead Scheme	<a href="#">2010-11</a> <a href="#">2011-12</a> <a href="#">2012-13</a>
Elect. Sub-Division		 Secondary School	1	New Construction	<a href="#">2010-11</a> <a href="#">2011-12</a> <a href="#">2012-13</a>
Elect. SDO.		 Sr. Sec. School	0		