


No Image

BHUPINDER  
SARPANCH KAUR,  
9466704286  
GRAM SACHIV  
J.E. NEERAJ  
PATWARI

[Google Map](#)  
Longitude & Latitude

**How to Reach From H.Q.**  
[District](#) || [Sub-Division](#) ||  
[Tehsil](#)






**Surrounding  
Villages**



TSC

[Jamabandi Details](#)[Collector Rate](#)[Mausawi](#)**Village Information****Statistical Information****Nearby Accessibilities****Cattles**

District	<a href="#">Kurukshetra</a>	<b>Total Area</b> Acre Kanal Marle (Hectare)	650-3-9 (263.22)	Railway Station	Buffalos	398	
Sub-Division	Shahbad	Cultivable Acre Kanal Marle (Hectare)	568-2-2 (229.96)	Bus Stand	Cows	47	
Tehsil	<a href="#">Shahbad</a>	Non-Cultivable Acre Kanal Marle (Hectare)	82-1-7 (33.25)	Police Station	Shahbad		
Sub-Tehsil	Shahbad	<b>Population</b>	969	Police Post	Dog	0	
Kanungo Circle	Shahbad	Male	509	Post Office	Rawa	Pigs	0
Patwar Circle	Rawa	Female	460	Bank		Camels	0
Block	Shahbad			ATM		Rabbits	0
Gram Panchayat	Damli			Mandi		Donkeys	0
Parliament Constituency	Kurukshetra					Mules	0
Assembly Constituency	Shahbad	Voters	614			Horses	0
Veterinary Hospital		Panchayatghar		<a href="#">Panchayat Development Works</a>		Goats	0
Health Sub-Centre	Rawa	AWCs	1	<a href="#">Public Health</a>		Sheeps	0
PHC	Kalsana	Talab		<a href="#">Voter List</a>			
CHC	Jhansa	Stadium		<a href="#">Pensioners List</a>			

Hospital	<a href="#">LNJP Hospital</a>	 Chaupals	0	INDIRA GANDHI AWAAS YOJANA		
Elect. Sub-Centre		 Primary Schools	1	Chief Minister BPL Awaas Yojana	<a href="#">2010-11</a> <a href="#">2011-12</a> <a href="#">2012-13</a>	qr code
Elect. Complaint-Centre		 Middle Schools	0	IAY Incentive-Homestead Scheme	<a href="#">2010-11</a> <a href="#">2011-12</a> <a href="#">2012-13</a>	
Elect. Sub-Division		 Secondary School	1	New Construction	<a href="#">2010-11</a> <a href="#">2011-12</a> <a href="#">2012-13</a>	
Elect. SDO.		 Sr. Sec. School	0			