


No Image

LAKHBIR
SARPANCH SINGH,
9992383146
GRAM SACHIV
J.E.
PATWARI







[Google Map](#)
Longitude & Latitude

How to Reach From H.Q.
[District](#) || [Sub-Division](#) ||
[Tehsil](#)

**Surrounding
Villages**

[Jamabandi Details](#)[Collector Rate](#)[Mausawi](#)**Village Information****Statistical Information****Nearby Accessibilities****Cattles**

District	Kurukshetra	Total Area Acre Kanal Marle (Hectare)	491-4-6 (198.92)	Railway Station	Buffalos 1375
Sub-Division	Shahbad	Cultivable Acre Kanal Marle (Hectare)	359-2-5 (145.39)	Bus Stand	Cows 165
Tehsil	Shahbad	Non-Cultivable Acre Kanal Marle (Hectare)	132-2-1 (53.52)	Police Station	Shahbad
Sub-Tehsil	Shahbad	Population		Police Post	Dog 4
Kanungo Circle	Shahbad	Male		Post Office	Kalyana Pigs 0
Patwar Circle	Kankara shahabad	Female		Bank	Camels 0
Block	Shahbad			ATM	Rabbits 0
Gram Panchayat	Jainpura			Mandi	Donkeys 0
Parliament Constituency	Kurukshetra				Mules 0
Assembly Constituency		Voters			Horses 0
Veterinary Hospital		Panchayatghar		Panchayat Development Works	Goats 0
Health Sub-Centre	Bhoker Majra	AWCs	2	Public Health	Sheeps 0
PHC	Kalsana	Talab		Voter List	
CHC	Jhansa	Stadium		Pensioners List	

Hospital	LNJP Hospital	 Chaupals	0	INDIRA GANDHI AWAAS YOJANA		
Elect. Sub-Centre		 Primary Schools	1	Chief Minister BPL Awaas Yojana	2010-11 2011-12 2012-13	
Elect. Complaint-Centre		 Middle Schools	0	IAY Incentive-Homestead Scheme	2010-11 2011-12 2012-13	
Elect. Sub-Division		 Secondary School	1	New Construction	2010-11 2011-12 2012-13	
Elect. SDO.		 Sr. Sec. School	0			