




JASVINDER  
SARPANCH SINGH,  
9813921191  
GRAM SACHIV  
J.E. NEERAJ  
PATWARI

[Google Map](#)  
Longitude & Latitude

**How to Reach From H.Q.**  
[District](#) || [Sub-Division](#) ||  
[Tehsil](#)

**Surrounding  
Villages**



### [Jamabandi Details](#)

### [Collector Rate](#)

### [Mausawi](#)







### *Village Information*

### *Statistical Information*

### *Nearby Accessibilities*

### *Cattles*

District	<a href="#">Kurukshetra</a>	<b>Total Area</b> Acre Kanal Marle (Hectare)	392-6-15 (158.98)	Railway Station	Buffalos	527
Sub-Division	Shahbad	Cultivable Acre Kanal Marle (Hectare)	363-5-9 (147.17)	Bus Stand	Cows	0
Tehsil	<a href="#">Shahbad</a>	Non-Cultivable Acre Kanal Marle (Hectare)	29-1-6 (11.80)	Police Station	Shahbad	
Sub-Tehsil	Shahbad	<b>Population</b>	711	Police Post	Dog	0
Kanungo Circle	Shahbad	Male	373	Post Office	Samalkhi	Pigs 0
Patwar Circle	Mohri	Female	338	Bank		Camels 0
Block	Shahbad			ATM		Rabbits 0
Gram Panchayat	Haldaheri			Mandi		Donkeys 0
Parliament Constituency	Kurukshetra					Mules 0
Assembly Constituency	Shahbad	Voters	387			Horses 2
Veterinary Hospital		Panchayatghar		<a href="#">Panchayat Development Works</a>		Goats 0
Health Sub-Centre	Mohri	AWCs	1	<a href="#">Public Health</a>		Sheeps 0
PHC	Kalsana	Talab		<a href="#">Voter List</a>		
CHC	Jhansa	Stadium		<a href="#">Pensioners List</a>		

Hospital	<a href="#">LNJP Hospital</a>	 Chaupals	0	INDIRA GANDHI AWAAS YOJANA		
Elect. Sub-Centre		 Primary Schools	1	Chief Minister BPL Awaas Yojana	<a href="#">2010-11</a> <a href="#">2011-12</a> <a href="#">2012-13</a>	
Elect. Complaint-Centre		 Middle Schools	0	IAY Incentive-Homestead Scheme	<a href="#">2010-11</a> <a href="#">2011-12</a> <a href="#">2012-13</a>	
Elect. Sub-Division		 Secondary School	1	New Construction	<a href="#">2010-11</a> <a href="#">2011-12</a> <a href="#">2012-13</a>	
Elect. SDO.		 Sr. Sec. School	0			