



SARPANCH MAYA RAM,  
9896057677  
GRAM SACHIV  
J.E. NEERAJ  
PATWARI

[Google Map](#)  
Longitude & Latitude

**How to Reach From H.Q.**  
[District](#) || [Sub-Division](#) ||  
[Tehsil](#)

**Surrounding Villages**



TSC








### [Jamabandi Details](#)

### [Collector Rate](#)

### [Mausawi](#)

<b>Village Information</b>		<b>Statistical Information</b>		<b>Nearby Accessibilities</b>		<b>Cattles</b>	
District	<a href="#">Kurukshetra</a>	<b>Total Area</b>	820-3-12 (332.02)	Railway Station		Buffalos	575
Sub-Division	Shahbad	<b>Acre Kanal Marle (Hectare)</b>		Bus Stand		Cows	0
		Cultivable	536-3-4 (217.07)				
		Acre Kanal Marle (Hectare)					
Tehsil	<a href="#">Shahbad</a>	<b>Non-Cultivable</b>	284-0-8 (114.95)	Police Station	Shahbad		
		Acre Kanal Marle (Hectare)					
Sub-Tehsil	Shahbad	<b>Population</b>	2215	Police Post		Dog	8
Kanungo Circle	Shahbad	Male	1191	Post Office	Samalkhi	Pigs	14
Patwar Circle	Mohri	Female	1024	Bank		Camels	0
Block	Shahbad			ATM		Rabbits	0
Gram Panchayat	Mohri			Mandi		Donkeys	0
Parliament Constituency	Kurukshetra					Mules	0
Assembly Constituency	Shahbad	Voters	1042			Horses	2
Veterinary Hospital		Panchayatghar		<a href="#">Panchayat Development Works</a>		Goats	0
Health Sub-Centre	Mohri	AWCs	3	<a href="#">Public Health</a>		Sheeps	761
PHC	Kalsana	Talab		<a href="#">Voter List</a>			
CHC	Jhansa	Stadium		<a href="#">Pensioners List</a>			

Hospital	<a href="#">LNJP Hospital</a>	 Chaupals	0	INDIRA GANDHI AWAAS YOJANA	
Elect. Sub-Centre		 Primary Schools	1	Chief Minister BPL Awaas Yojana	<a href="#">2010-11</a> <a href="#">2011-12</a> <a href="#">2012-13</a>
Elect. Complaint-Centre		 Middle Schools	0	IAY Incentive-Homestead Scheme	<a href="#">2010-11</a> <a href="#">2011-12</a> <a href="#">2012-13</a>
Elect. Sub-Division		 Secondary School	1	New Construction	<a href="#">2010-11</a> <a href="#">2011-12</a> <a href="#">2012-13</a>
Elect. SDO.		 Sr. Sec. School	0		