

No Image

RAJINDER
SARPANCH KUMAR,
9813039875
GRAM SACHIV
J.E.
PATWARI

[Google Map](#)
Longitude & Latitude

How to Reach From H.Q.
[District](#) || [Sub-Division](#) ||
[Tehsil](#)






**Surrounding
Villages**



TSC

[Jamabandi Details](#)[Collector Rate](#)[Mausawi](#)

<i>Village Information</i>		<i>Statistical Information</i>		<i>Nearby Accessibilities</i>		<i>Cattles</i>
District	Kurukshetra	Total Area Acre Kanal Marle (Hectare)	597-5-15 (241.88)	Railway Station		Buffalos
Sub-Division	Shahbad	Cultivable Acre Kanal Marle (Hectare)	545-5-8 (220.82)	Bus Stand		Cows
Tehsil	Shahbad	Non-Cultivable Acre Kanal Marle (Hectare)	52-0-7 (21.06)	Police Station	Shahbad	
Sub-Tehsil	Shahbad	Population	715	Police Post		Dog
Kanungo Circle	Shahbad	Male	376	Post Office	Samalkhi	Pigs
Patwar Circle		Female	339	Bank		Camels
Block	Shahbad			ATM		Rabbits
Gram Panchayat	Chharpur			Mandi		Donkeys
Parliament Constituency	Kurukshetra					Mules
Assembly Constituency	Shahbad	Voters	445			Horses
Veterinary Hospital		Panchayatghar		Panchayat Development Works		Goats
Health Sub-Centre	Anteri	AWCs	1	Public Health		Sheeps
PHC	Tatka	Talab		Voter List		
CHC	Ladwa	Stadium		Pensioners List		

Hospital	LNJP Hospital	 Chaupals	0	INDIRA GANDHI AWAAS YOJANA	
Elect. Sub-Centre	33KV Mathana	 Primary Schools	1	Chief Minister BPL Awaas Yojana	2010-11 2011-12 2012-13
Elect. Complaint-Centre	11KV Charpura	 Middle Schools	0	IAY Incentive-Homestead Scheme	2010-11 2011-12 2012-13
Elect. Sub-Division	Pipli	 Secondary School	1	New Construction	2010-11 2011-12 2012-13
Elect. SDO.	Kulwant Singh, 230241, 9315609792	 Sr. Sec. School	0		

qrcode