

No Image

SARPANCH JAGDISH SINGH,
9466493450
GRAM SACHIV J.E. SUDHIR
PATWARI


[Google Map](#)

Longitude & Latitude
30.091784,77.049866

How to Reach From H.Q.
[District](#) || [Sub-Division](#) ||
[Tehsil](#)

Surrounding Villages







Mahwa Kheri, Jogi
Majra, Bir
Bartauli, Gajlana



TSC

[Jamabandi Details](#)[Collector Rate](#)[Mausawi](#)

<i>Village Information</i>		<i>Statistical Information</i>		<i>Nearby Accessibilities</i>		<i>Cattles</i>	
District	Kurukshetra	Total Area Acre Kanal Marle (Hectare)	264-1-16 (106.93)	Railway Station		Buffalos	233
Sub-Division	Thanesar	Cultivable Acre Kanal Marle (Hectare)	243-2-2 (98.44)	Bus Stand		Cows	16
Tehsil	Thanesar	Non-Cultivable Acre Kanal Marle (Hectare)	20-7-14 (8.48)	Police Station *			
Sub-Tehsil	Ladwa	Population	846	Police Post		Dog	15
Kanungo Circle	Ladwa	Male	437	Post Office	Jhandola	Pigs	0
Patwar Circle	Bharthauli	Female	409	Bank		Camels	0
Block	Ladwa			ATM		Rabbits	0
Gram Panchayat	Nakhrojpur			Mandi		Donkeys	0
Parliament Constituency	Kurukshetra					Mules	0
Assembly Constituency	Ladwa	Voters	505			Horses	0
Veterinary Hospital		Panchayatghar		Panchayat Development Works		Goats	0
Health Sub-Centre	Sangaur	AWCs	1	Public Health		Sheeps	0
PHC	Babain	Talab		Voter List			

CHC	Ladwa	 Stadium			Pensioners List
Hospital	LNJP Hospital	 Chaupals	0		INDIRA GANDHI AWAAS YOJANA
Elect. Sub-Centre		 Primary Schools	1		Chief Minister BPL Awaas Yojana 2010-11 2011-12 2012-13
Elect. Complaint-Centre		 Middle Schools	0		IAY Incentive-Homestead Scheme 2010-11 2011-12 2012-13
Elect. Sub-Division		 Secondary School	1		New Construction 2010-11 2011-12 2012-13
Elect. SDO.		 Sr. Sec. School	0		