

No Image

JARNAILO
SARPANCH DEVI,
9991831680
GRAM SACHIV
J.E.
PATWARI

[Google Map](#)


Longitude & Latitude
30.156724,76.978154

How to Reach From H.Q.







[District](#) || [Sub-Division](#) ||
[Tehsil](#)

Surrounding Villages

Lakhmari, Mangoli
Rangran, Bir
Mangoli Rangran,
Phallsanda
Rangran

[TSC](#)[Jamabandi Details](#)[Collector Rate](#)[Mausawi](#)

<i>Village Information</i>		<i>Statistical Information</i>		<i>Nearby Accessibilities</i>		<i>Cattles</i>	
District	Kurukshetra	Total Area Acre Kanal Marle (Hectare)	767-2-13 (310.52)	Railway Station		Buffalos	630
Sub-Division	Shahbad	Cultivable Acre Kanal Marle (Hectare)	706-1-13 (285.79)	Bus Stand		Cows	0
Tehsil	Babain	Non-Cultivable Acre Kanal Marle (Hectare)	61-1-0 (24.74)	Police Station	Babain		
Sub-Tehsil	Babain	Population	1966	Police Post		Dog	0
Kanungo Circle	Babain	Male	1082	Post Office	Lakhmari	Pigs	0
Patwar Circle	Lakhmri	Female	884	Bank		Camels	0
Block	Babain			ATM		Rabbits	0
Gram Panchayat	Buhawi			Mandi		Donkeys	0
Parliament Constituency	Kurukshetra					Mules	0
Assembly Constituency	Ladwa	Voters	1130			Horses	9
Veterinary Hospital		Panchayatghar		Panchayat Development Works		Goats	3
Health Sub-Centre	Lakhmari	AWCs	3	Public Health		Sheeps	0
PHC	Deeg	Talab		Voter List			

CHC	Jhansa	 Stadium			Pensioners List
Hospital	LNJP Hospital	 Chaupals	0		INDIRA GANDHI AWAAS YOJANA
Elect. Sub-Centre		 Primary Schools	1		Chief Minister BPL Awaas Yojana
Elect. Complaint- Centre		 Middle Schools	0		IAY Incentive-Homestead Scheme
Elect. Sub-Division		 Secondary School	1		New Construction
Elect. SDO.		 Sr. Sec. School	0		

[2010-11](#) [2011-12](#)
[2012-13](#)
[2010-11](#) [2011-12](#)
[2012-13](#)
[2010-11](#) [2011-12](#)
[2012-13](#)

