

No Image


SARPANCH KARAMJIT KAUR,
9992635842
GRAM SACHIV J.E.
PATWARI

[Google Map](#)







Longitude & Latitude
30.077116,77.031476

How to Reach From H.Q.
[District](#) || [Sub-Division](#) ||
[Tehsil](#)

Surrounding Villages
Jandola,
Ghisarpari, Ram
Saran Majra,
Kandoli

[Jamabandi Details](#)[Collector Rate](#)[Mausawi](#)

<i>Village Information</i>		<i>Statistical Information</i>		<i>Nearby Accessibilities</i>		<i>Cattles</i>	
District	Kurukshetra	Total Area Acre Kanal Marle (Hectare)	388-6-6 (157.33)	Railway Station		Buffalos	462
Sub-Division	Shahbad	Cultivable Acre Kanal Marle (Hectare)	356-0-16 (144.11)	Bus Stand		Cows	112
Tehsil	Babain	Non-Cultivable Acre Kanal Marle (Hectare)	32-5-10 (13.23)	Police Station	Ladwa		
Sub-Tehsil	Babain	Population	1082	Police Post		Dog	0
Kanungo Circle		Male	582	Post Office	Jhandola	Pigs	0
Patwar Circle		Female	500	Bank		Camels	0
Block	Babain			ATM		Rabbits	0
Gram Panchayat	Bhukhari			Mandi		Donkeys	0
Parliament Constituency	Kurukshetra					Mules	0
Assembly Constituency	Ladwa	Voters	711			Horses	4
Veterinary Hospital		Panchayatghar		Panchayat Development Works		Goats	4
Health Sub-Centre	Gudha	AWCs	2	Public Health		Sheeps	0
PHC	Gudha	Talab		Voter List			

CHC	Ladwa	 Stadium			Pensioners List
Hospital	LNJP Hospital	 Chaupals	0		INDIRA GANDHI AWAAS YOJANA
Elect. Sub-Centre		 Primary Schools	1		Chief Minister BPL Awaas Yojana
Elect. Complaint- Centre		 Middle Schools	0		IAY Incentive-Homestead Scheme
Elect. Sub-Division		 Secondary School	1		New Construction
Elect. SDO.		 Sr. Sec. School	0		

[2010-11](#) [2011-12](#)
[2012-13](#)

[2010-11](#) [2011-12](#)
[2012-13](#)

[2010-11](#) [2011-12](#)
[2012-13](#)

