

No Image

RAMESHWSAR
SARPANCH DASS,
9812259909
GRAM
SACHIV
J.E. VISHAL
PATWARI

[Google Map](#)

Longitude & Latitude
30.049835,77.023537

How to Reach From H.Q.
[District](#) || [Sub-Division](#) ||
[Tehsil](#)

Surrounding Villages








Bhukri, Jandola,
Kandoli, Bhaini



TSC

[Jamabandi Details](#)[Collector Rate](#)[Mausawi](#)

<i>Village Information</i>		<i>Statistical Information</i>		<i>Nearby Accessibilities</i>		<i>Cattles</i>	
District	Kurukshetra	Total Area Acre Kanal Marle (Hectare)	498-5-0 (201.78)	Railway Station		Buffalos	363
Sub-Division	Shahbad	Cultivable Acre Kanal Marle (Hectare)	445-4-11 (180.31)	Bus Stand		Cows	17
Tehsil	Babain	Non-Cultivable Acre Kanal Marle (Hectare)	53-0-9 (21.47)	Police Station	Babain		
Sub-Tehsil	Babain	Population	869	Police Post		Dog	66
Kanungo Circle	Babain	Male	427	Post Office	Kali Rano	Pigs	10
Patwar Circle	Ramsaran Majra	Female	442	Bank		Camels	0
Block	Babain			ATM		Rabbits	0
Gram Panchayat	Kali Rano			Mandi		Donkeys	0
Parliament Constituency	Kurukshetra					Mules	0
Assembly Constituency	Ladwa	Voters	547			Horses	0
Veterinary Hospital		Panchayatghar		Panchayat Development Works		Goats	1
Health Sub-Centre	Behlolpur	AWCs	1	Public Health		Sheeps	0

PHC	Tatka	 Talab		Voter List
CHC	Ladwa	 Stadium		Pensioners List
Hospital	LNJP Hospital	 Chaupals	0	INDIRA GANDHI AWAAS YOJANA
Elect. Sub-Centre	66 KV Ladwa	 Primary Schools	1	Chief Minister BPL Awaas Yojana 2010-11 2011-12 2012-13
Elect. Complaint- Centre	Bhalar	 Middle Schools	0	IAY Incentive-Homestead Scheme 2010-11 2011-12 2012-13
Elect. Sub-Division	Ladwa	 Secondary School	1	New Construction 2010-11 2011-12 2012-13
Elect. SDO.	Abhishek Bali, 260050, 9354726106	 Sr. Sec. School	0	

