



SARPANCH SHAM SINGH,  
9813810747  
GRAM SACHIV DEVRAJ  
9467013580  
J.E. RAKESH  
KUMAR,  
9467620348  
PATWARI

[Google Map](#)

Longitude & Latitude  
**30.091821,77.006586**

**How to Reach From H.Q.**  
[District](#) || [Sub-Division](#) ||  
[Tehsil](#)

**Surrounding Villages**

Jandola, Sanghour,  
Phalsanda Jattan,  
Ram Saran Majra



[TSC](#)













[Jamabandi Details](#)

[Collector Rate](#)

[Mausawi](#)

<i>Village Information</i>		<i>Statistical Information</i>		<i>Nearby Accessibilities</i>		<i>Cattles</i>	
District	<a href="#">Kurukshetra</a>	<b>Total Area</b> Acre Kanal Marle (Hectare)	602-7-18 (244.02)	Railway Station		Buffalos	389
Sub-Division	Shahbad	<b>Cultivable</b> Acre Kanal Marle (Hectare)	568-0-7 (229.88)	Bus Stand		Cows	117
Tehsil	<a href="#">Babain</a>	<b>Non-Cultivable</b> Acre Kanal Marle (Hectare)	34-7-11 (14.14)	Police Station	Babain		
Sub-Tehsil	Babain	<b>Population</b>	1140	Police Post		Dog	33
Kanungo Circle	Babain	Male	631	Post Office	Ram Saran Majra	Pigs	0
Patwar Circle	Sangor	Female	509	Bank		Camels	0
Block	Babain			ATM		Rabbits	0
Gram Panchayat	Ghisarpari			Mandi		Donkeys	0
Parliament Constituency	Kurukshetra					Mules	0
Assembly Constituency	Ladwa	Voters	670			Horses	0
Veterinary Hospital		Panchayatghar		<a href="#">Panchayat Development Works</a>		Goats	0

Health Sub-Centre	Ram Sharan Majra	 AWCs	2	<a href="#">Public Health</a>	 Sheeps	0
PHC	Babain	 Talab		<a href="#">Voter List</a>		
CHC	Ladwa	 Stadium		<a href="#">Pensioners List</a>		
Hospital	<a href="#">LNJP Hospital</a>	 Chaupals	0	<b>INDIRA GANDHI AWAAS YOJANA</b>		
Elect. Sub-Centre		 Primary Schools	1	Chief Minister BPL Awaas Yojana	<a href="#">2010-11</a> <a href="#">2011-12</a> <a href="#">2012-13</a>	
Elect. Complaint-Centre		 Middle Schools	0	IAY Incentive-Homestead Scheme	<a href="#">2010-11</a> <a href="#">2011-12</a> <a href="#">2012-13</a>	
Elect. Sub-Division		 Secondary School	1	New Construction	<a href="#">2010-11</a> <a href="#">2011-12</a> <a href="#">2012-13</a>	
Elect. SDO.		 Sr. Sec. School	0			