

No Image

SARPANCH AMARJIT SINGH,
9416571583
GRAM SACHIV
J.E.
PATWARI

[Google Map](#)







Longitude & Latitude
30.141861,76.952684

How to Reach From H.Q.
[District](#) || [Sub-Division](#) ||
[Tehsil](#)

Surrounding Villages
Isharheri,
Dhanani, Buhavi,
Bir Mangoli
Rangran

[Jamabandi Details](#)[Collector Rate](#)[Mausawi](#)

Village Information		Statistical Information		Nearby Accessibilities		Cattles	
District	Kurukshetra	Total Area Acre Kanal Marle (Hectare)	927-4-10 (375.37)	Railway Station		Buffalos	882
Sub-Division	Shahbad	Cultivable Acre Kanal Marle (Hectare)	843-0-15 (341.18)	Bus Stand		Cows	68
Tehsil	Babain	Non-Cultivable Acre Kanal Marle (Hectare)	84-3-15 (34.18)	Police Station	Babain		
Sub-Tehsil	Babain	Population	1847	Police Post		Dog	0
Kanungo Circle	Babain	Male	1007	Post Office	Lakhmari	Pigs	0
Patwar Circle	Sunariya	Female	840	Bank		Camels	0
Block	Babain			ATM		Rabbits	0
Gram Panchayat	Berthala			Mandi		Donkeys	0
Parliament Constituency	Kurukshetra					Mules	0
Assembly Constituency	Ladwa	Voters	1039			Horses	13
Veterinary Hospital		Panchayatghar		Panchayat Development Works		Goats	0
Health Sub-Centre	Yara	AWCs	2	Public Health		Sheeps	0
PHC	Deeg	Talab		Voter List			

CHC	Jhansa	 Stadium			Pensioners List
Hospital	LNJP Hospital	 Chaupals	0		INDIRA GANDHI AWAAS YOJANA
Elect. Sub-Centre		 Primary Schools	1		Chief Minister BPL Awaas Yojana
Elect. Complaint- Centre		 Middle Schools	0		IAY Incentive-Homestead Scheme
Elect. Sub-Division		 Secondary School	1		New Construction
Elect. SDO.		 Sr. Sec. School	0		

[2010-11](#) [2011-12](#)
[2012-13](#)
[2010-11](#) [2011-12](#)
[2012-13](#)
[2010-11](#) [2011-12](#)
[2012-13](#)

