

No Image

SARPANCH
GRAM SACHIV
J.E.
PATWARI

[Google Map](#)

Longitude & Latitude
30.035226,77.002401

How to Reach From H.Q.

[District](#) || [Sub-Division](#) ||
[Tehsil](#)







Surrounding Villages

Bhaini, Guhan,
Khirki Viran,
Kalirono


[TSC](#)

[Jamabandi Details](#)
[Collector Rate](#)
[Mausawi](#)

Village Information		Statistical Information		Nearby Accessibilities		Cattles	
District	Kurukshetra	Total Area Acre Kanal Marle (Hectare)	824-5-3 (333.72)	Railway Station		Buffalos	477
Sub-Division	Shahbad	Cultivable Acre Kanal Marle (Hectare)	785-1-18 (317.77)	Bus Stand		Cows	0
Tehsil	Babain	Non-Cultivable Acre Kanal Marle (Hectare)	39-3-5 (15.95)	Police Station	Babain		
Sub-Tehsil	Babain	Population	736	Police Post		Dog	0
Kanungo Circle	Babain	Male	380	Post Office	Parhladpur	Pigs	0
Patwar Circle	Babain	Female	356	Bank		Camels	0
Block	Babain			ATM		Rabbits	0
Gram Panchayat	Rurki			Mandi		Donkeis	0
Parliament Constituency	Kurukshetra					Mules	0
Assembly Constituency	Ladwa	Voters	750			Horses	0
Vaterinary Hospital		Panchayatghar		Panchayat Development Works		Goats	0
Health Sub-Centre	Behlolpur	AWCs	1	Public Health		Sheeps	21
PHC	Tatka	Talab		Voter List			

				Pensioners List	
CHC	Ladwa	 Stadium			
Hospital	LNJP Hospital	 Chaupals	0	INDIRA GANDHI AWAAS YOJANA	
Elect. Sub-Centre	66 KV Ladwa/66 KV Lohara	 Primary Schools	1	Chief Minister BPL Awaas Yojana	2010-11 2011-12 2012-13
Elect. Complaint-Centre	Roorkee	 Middle Schools	0	IAY Incentive-Homestead Scheme	2010-11 2011-12 2012-13
Elect. Sub-Division	Ladwa	 Secondary School	1	New Construction	2010-11 2011-12 2012-13
Elect. SDO.	Abhishek Bali, 260050, 9354726106	 Sr. Sec. School	0		

