



SARPANCH RAMESH
KUMAR,
8059006202
GRAM SACHIV
J.E. VISHAL
PATWARI

[Google Map](#)

Longitude & Latitude
29.958894,76.993539

How to Reach From H.Q.
[District](#) || [Sub-Division](#) ||
[Tehsil](#)

Surrounding Villages

Baraut, Dudhi,
Dudha, Gadli



TSC









[Jamabandi Details](#)

[Collector Rate](#)

[Mausawi](#)

<i>Village Information</i>		<i>Statistical Information</i>		<i>Nearby Accessibilities</i>		<i>Cattles</i>	
District	Kurukshetra	Total Area Acre Kanal Marle (Hectare)	536-1-11 (216.99)	Railway Station		Buffalos	415
Sub-Division	Thanesar	Cultivable Acre Kanal Marle (Hectare)	468-6-0 (189.69)	Bus Stand		Cows	6
Tehsil	Thanesar	Non-Cultivable Acre Kanal Marle (Hectare)	67-3-11 (27.29)	Police Station	Ladwa		
Sub-Tehsil	Ladwa	Population	1065	Police Post		Dog	6
Kanungo Circle	Ladwa	Male	563	Post Office		Pigs	0
Patwar Circle	Jainpur	Female	502	Bank		Camels	0
Block	Ladwa			ATM		Rabbits	0
Gram Panchayat	Salempur			Mandi		Donkeys	0
Parliament Constituency	Kurukshetra					Mules	0
Assembly Constituency	Ladwa	Voters				Horses	5
Veterinary Hospital		Panchayatghar		Panchayat Development Works		Goats	6
Health Sub-Centre	Halalpur	AWCs		Public Health		Sheeps	0
PHC	Gudha	Talab		Voter List			

CHC	Ladwa	 Stadium			Pensioners List
Hospital	LNJP Hospital	 Chaupals	0		INDIRA GANDHI AWAAS YOJANA
Elect. Sub-Centre		 Primary Schools	1		Chief Minister BPL Awaas Yojana
Elect. Complaint- Centre		 Middle Schools	0		IAY Incentive-Homestead Scheme
Elect. Sub-Division		 Secondary School	1		New Construction
Elect. SDO.		 Sr. Sec. School	0		

[2010-11](#) [2011-12](#)
[2012-13](#)
[2010-11](#) [2011-12](#)
[2012-13](#)
[2010-11](#) [2011-12](#)
[2012-13](#)

