

No Image

SARPANCH DEVKI DEVI,
9466217588
GRAM SACHIV
J.E.
PATWARI

[Google Map](#)


Longitude & Latitude
29.938387,77.073169

How to Reach From H.Q.







[District](#) || [Sub-Division](#) ||
[Tehsil](#)

Surrounding

Villages
Murad Nagar,
Bhut Majra,
Baraunda,
Baraundi


[Jamabandi Details](#)
[Collector Rate](#)
[Mausawi](#)

Village Information		Statistical Information		Nearby Accessibilities		Cattles	
District	Kurukshetra	Total Area Acre Kanal Marle (Hectare)	662-7-19 (268.30)	Railway Station		Buffalos	597
Sub-Division	Thanesar	Cultivable Acre Kanal Marle (Hectare)	626-1-11 (253.41)	Bus Stand		Cows	3
Tehsil	Thanesar	Non-Cultivable Acre Kanal Marle (Hectare)	36-6-8 (14.89)	Police Station	Ladwa		
Sub-Tehsil	Ladwa	Population	1049	Police Post		Dog	16
Kanungo Circle	Ladwa	Male	554	Post Office	Gudha	Pigs	0
Patwar Circle	Gudha	Female	495	Bank		Camels	0
Block	Ladwa			ATM		Rabbits	0
Gram Panchayat	Chhapra			Mandi		Donkeys	0
Parliament Constituency	Kurukshetra					Mules	0
Assembly Constituency	Ladwa	Voters	579			Horses	4
Veterinary Hospital		Panchayatghar		Panchayat Development Works		Goats	4
Health Sub-Centre	Deeg	AWCs	2	Public Health		Sheeps	0
PHC	Deeg	Talab		Voter List			

				<u>Pensioners List</u>	
CHC	Jhansa	 Stadium			
Hospital	LNJP Hospital	 Chaupals	0	INDIRA GANDHI AWAAS YOJANA	
Elect. Sub-Centre	66 KV Gangori	 Primary Schools	1	Chief Minister BPL Awaas Yojana	2010-11 2011-12 2012-13
Elect. Complaint-Centre	Gurha	 Middle Schools	0	IAY Incentive-Homestead Scheme	2010-11 2011-12 2012-13
Elect. Sub-Division	Ladwa	 Secondary School	1	New Construction	2010-11 2011-12 2012-13
Elect. SDO.	Abhishek Bali, 260050, 9354726106	 Sr. Sec. School	0		

