




SARPANCH RINKU SHARMA,
9416296469
GRAM SACHIV J.E. TARSEM
PATWARI

[Google Map](#)
Longitude & Latitude
30.085676,77.064972

How to Reach From H.Q.
[District](#) || [Sub-Division](#) ||
[Tehsil](#)

Surrounding Villages
Nakhrojpur, Bir
Bartauli, Gajlana,
Mahwa Kheri










[Jamabandi Details](#)

[Collector Rate](#)

[Mausawi](#)

Village Information		Statistical Information		Nearby Accessibilities		Cattles	
District	Kurukshetra	Total Area Acre Kanal Marle (Hectare)	425-4-12 (172.22)	Railway Station		Buffalos	271
Sub-Division	Thanesar	Cultivable Acre Kanal Marle (Hectare)	409-0-0 (165.51)	Bus Stand		Cows	2
Tehsil	Thanesar	Non-Cultivable Acre Kanal Marle (Hectare)	16-4-12 (6.71)	Police Station	Ladwa		
Sub-Tehsil	Ladwa	Population	582	Police Post		Dog	9
Kanungo Circle	Ladwa	Male	310	Post Office	Jandheri	Pigs	0
Patwar Circle	Mehra	Female	272	Bank		Camels	0
Block	Ladwa			ATM		Rabbits	0
Gram Panchayat	Jogi Majra			Mandi		Donkeys	0
Parliament Constituency	Kurukshetra					Mules	0
Assembly Constituency	Ladwa	Voters	976			Horses	0
Veterinary Hospital		Panchayatghar		Panchayat Development Works		Goats	0
Health Sub-Centre	Chapra	AWCs	1	Public Health		Sheeps	0

PHC	Gudha	 Talab		Voter List
CHC	Ladwa	 Stadium		Pensioners List
Hospital	LNJP Hospital	 Chaupals	0	INDIRA GANDHI AWAAS YOJANA
Elect. Sub-Centre	66 KV Gangori	 Primary Schools	1	Chief Minister BPL Awaas Yojana 2010-11 2011-12 2012-13
Elect. Complaint- Centre	Gurha	 Middle Schools	0	IAY Incentive-Homestead Scheme 2010-11 2011-12 2012-13
Elect. Sub-Division	Ladwa	 Secondary School	1	New Construction 2010-11 2011-12 2012-13
Elect. SDO.	Abhishek Bali, 260050, 9354726106	 Sr. Sec. School	0	

