

No Image

SARPANCH JAGINDRO DEVI,
9466566782
GRAM SACHIV
J.E.
PATWARI


[Google Map](#)

Longitude & Latitude
30.063987,77.072954

How to Reach From H.Q.
[District](#) || [Sub-Division](#) ||
[Tehsil](#)

Surrounding Villages

Dugri, Kharkali,
Dhandla , Gudha



TSC

[Jamabandi Details](#)[Collector Rate](#)[Mausawi](#)

Village Information		Statistical Information		Nearby Accessibilities		Cattles	
District	Kurukshetra	Total Area Acre Kanal Marle (Hectare)	353-5-12 (143.14)	Railway Station		Buffalos	205
Sub-Division	Thanesar	Cultivable Acre Kanal Marle (Hectare)	330-7-1 (133.90)	Bus Stand		Cows	0
Tehsil	Thanesar	Non-Cultivable Acre Kanal Marle (Hectare)	22-6-11 (9.23)	Police Station	Ladwa		
Sub-Tehsil	Ladwa	Population	718	Police Post		Dog	0
Kanungo Circle	Ladwa	Male	403	Post Office		Pigs	0
Patwar Circle	Mehra	Female	315	Bank		Camels	0
Block	Ladwa			ATM		Rabbits	0
Gram Panchayat	Shahjadpur Patti			Mandi		Donkeys	0
Parliament Constituency	Kurukshetra					Mules	0
Assembly Constituency	Ladwa	Voters	428			Horses	0
Veterinary Hospital		Panchayatghar		Panchayat Development Works		Goats	0
Health Sub-Centre		AWCs	1	Public Health		Sheeps	0
PHC		Talab		Voter List			

CHC




Stadium

[Pensioners List](#)


Hospital [LNJP Hospital](#)  Chaupals 0

INDIRA GANDHI AWAAS
YOJANA




Elect. Sub-Centre  Primary Schools 1

Chief Minister BPL
Awaas Yojana [2010-11](#) [2011-12](#)
[2012-13](#)

Elect. Complaint-Centre  Middle Schools 0

IAY Incentive-Homestead
Scheme [2010-11](#) [2011-12](#)
[2012-13](#)

Elect. Sub-Division  Secondary School 1

New Construction [2010-11](#) [2011-12](#)
[2012-13](#)

Elect. SDO.  Sr. Sec. School 0