

No Image

SARPANCH SAVARAN SINGH,
9812284605
GRAM SACHIV
J.E.
PATWARI

[Google Map](#)
Longitude & Latitude








How to Reach From H.Q.
[District](#) || [Sub-Division](#) ||
[Tehsil](#)

Surrounding Villages

Niwarsi, Jalaludin
Majra, Halalpur,
Parladpur

[Jamabandi Details](#)[Collector Rate](#)[Mausawi](#)

<i>Village Information</i>		<i>Statistical Information</i>		<i>Nearby Accessibilities</i>		<i>Cattles</i>	
District	Kurukshetra	Total Area Acre Kanal Marle (Hectare)	510-7-13 (206.77)	Railway Station		Buffalos	694
Sub-Division	Thanesar	Cultivable Acre Kanal Marle (Hectare)	424-3-8 (171.76)	Bus Stand		Cows	3
Tehsil	Thanesar	Non-Cultivable Acre Kanal Marle (Hectare)	86-4-5 (35.02)	Police Station	Ladwa		
Sub-Tehsil	Ladwa	Population	1713	Police Post		Dog	28
Kanungo Circle	Ladwa	Male	909	Post Office	Niwarsi	Pigs	17
Patwar Circle	Niwarsi	Female	804	Bank		Camels	0
Block	Ladwa			ATM		Rabbits	0
Gram Panchayat	Dab khera			Mandi		Donkeys	0
Parliament Constituency	Kurukshetra					Mules	0
Assembly Constituency	Ladwa	Voters	1136			Horses	5
Vaterinary Hospital		Panchayatghar		Panchayat Development Works		Goats	2
Health Sub-Centre	Sonti	AWCs	2	Public Health		Sheeps	0

PHC	Ladwa	 Talab		Voter List
CHC	Ladwa	 Stadium		Pensioners List
Hospital	LNJP Hospital	 Chaupals	0	INDIRA GANDHI AWAAS YOJANA
Elect. Sub-Centre	66 KV Lohara/66 KV Ladwa	 Primary Schools	1	Chief Minister BPL Awaas Yojana 2010-11 2011-12 2012-13
Elect. Complaint- Centre	Niwarsi	 Middle Schools	0	IAY Incentive-Homestead Scheme 2010-11 2011-12 2012-13
Elect. Sub-Division	Ladwa	 Secondary School	1	New Construction 2010-11 2011-12 2012-13
Elect. SDO.	Abhishek Bali, 260050, 9354726106	 Sr. Sec. School	0	

