

No Image

SARPANCH KUSHUM  
DEVI,  
9416410851  
GRAM SACHIV  
J.E.  
PATWARI








[Google Map](#)  
Longitude & Latitude  
**29.969955,76.9909**

**How to Reach From H.Q.**  
[District](#) || [Sub-Division](#) ||  
[Tehsil](#)

**Surrounding Villages**  
Gadli, Salempur,  
Dudha, Brahan

[Jamabandi Details](#)[Collector Rate](#)[Mausawi](#)

<i>Village Information</i>		<i>Statistical Information</i>		<i>Nearby Accessibilities</i>		<i>Cattles</i>	
District	<a href="#">Kurukshetra</a>	<b>Total Area</b> Acre Kanal Marle (Hectare)	319-1-19 (129.19)	Railway Station		Buffalos	342
Sub-Division	Thanesar	<b>Cultivable</b> Acre Kanal Marle (Hectare)	295-6-14 (119.72)	Bus Stand		Cows	0
Tehsil	<a href="#">Thanesar</a>	<b>Non-Cultivable</b> Acre Kanal Marle (Hectare)	23-3-5 (9.47)	Police Station	Ladwa		
Sub-Tehsil	Ladwa	<b>Population</b>	751	Police Post		Dog	8
Kanungo Circle	Ladwa	Male	378	Post Office	Barout	Pigs	0
Patwar Circle	Jainpur	Female	373	Bank		Camels	0
Block	Ladwa			ATM		Rabbits	0
Gram Panchayat	Dudhi			Mandi		Donkeys	0
Parliament Constituency	Kurukshetra					Mules	0
Assembly Constituency	Ladwa	Voters	424			Horses	2
Veterinary Hospital		Panchayatghar		<a href="#">Panchayat Development Works</a>		Goats	0
Health Sub-Centre	Gadli	AWCs	1	<a href="#">Public Health</a>		Sheeps	0

PHC	Ladwa	 Talab		<a href="#">Voter List</a>
CHC	Ladwa	 Stadium		<a href="#">Pensioners List</a>
Hospital	<a href="#">LNJP Hospital</a>	 Chaupals	0	INDIRA GANDHI AWAAS YOJANA
Elect. Sub-Centre	66 KV Ladwa /220 KV Salempur	 Primary Schools	1	Chief Minister BPL Awaas Yojana
Elect. Complaint- Centre	Behran	 Middle Schools	0	IAY Incentive-Homestead Scheme
Elect. Sub-Division	Ladwa	 Secondary School	1	New Construction
Elect. SDO.	Abhishek Bali, 260050, 9354726106	 Sr. Sec. School	0	

