

No Image

SARPANCH  
GRAM SACHIV  
J.E.  
PATWARI

[Google Map](#)

Longitude & Latitude  
**30.011255,77.050542**

**How to Reach From H.Q.**

[District](#) || [Sub-Division](#) ||  
[Tehsil](#)

**Surrounding Villages**

Bhalar, Bhalari,  
Dhanaura, Gharula


[TSC](#)

[Jamabandi Details](#)
[Collector Rate](#)
[Mausawi](#)

<i>Village Information</i>		<i>Statistical Information</i>		<i>Nearby Accessibilities</i>		<i>Cattles</i>	
District	<a href="#">Kurukshetra</a>	<b>Total Area</b> Acre Kanal Marle (Hectare)	516-4-9 (209.04)	Railway Station		Buffalos	395
Sub-Division	Thanesar	<b>Cultivable</b> Acre Kanal Marle (Hectare)	372-1-7 (150.61)	Bus Stand		Cows	25
Tehsil	<a href="#">Thanesar</a>	<b>Non-Cultivable</b> Acre Kanal Marle (Hectare)	144-3-2 (58.43)	Police Station *			
Sub-Tehsil	Ladwa	<b>Population</b>	1036	Police Post		Dog	0
Kanungo Circle	Ladwa	Male	555	Post Office	Thaska Miranji	Pigs	0
Patwar Circle	Ladwa	Female	481	Bank		Camels	0
Block	Ladwa			ATM		Rabbits	0
Gram Panchayat	Dehra			Mandi		Donkeys	0
Parliament Constituency	Kurukshetra					Mules	0
Assembly Constituency	Ladwa	Voters	655			Horses	0
Veterinary Hospital		Panchayatghar		<a href="#">Panchayat Development Works</a>		Goats	0
Health Sub-Centre		AWCs	2	<a href="#">Public Health</a>		Sheeps	0
PHC		Talab		<a href="#">Voter List</a>			

CHC




Stadium

[Pensioners List](#)


Hospital [LNJP Hospital](#)  Chaupals 0

INDIRA GANDHI AWAAS  
YOJANA




Elect. Sub-Centre  Primary Schools 1

Chief Minister BPL  
Awaas Yojana [2010-11](#) [2011-12](#)  
[2012-13](#)

Elect. Complaint-Centre  Middle Schools 0

IAY Incentive-Homestead  
Scheme [2010-11](#) [2011-12](#)  
[2012-13](#)

Elect. Sub-Division  Secondary School 1

New Construction [2010-11](#) [2011-12](#)  
[2012-13](#)

Elect. SDO.  Sr. Sec. School 0